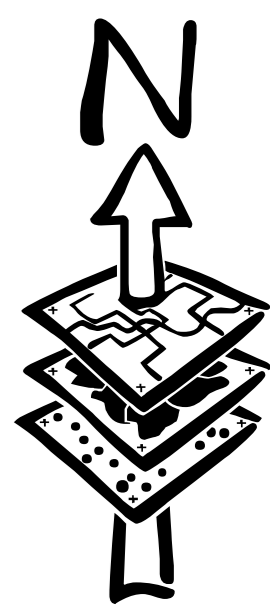
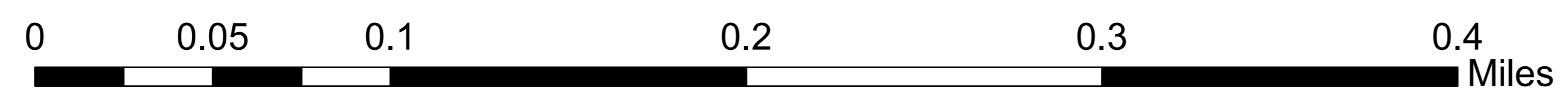


Text
Karukh to Qala-e-Naw Plan OFC Map












Normal trenching:56000m
Boring :3900m
Mountaineer & Hard Soil:24700m


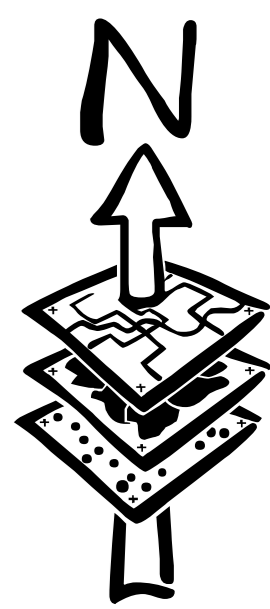


MH 63.123253 34.695129

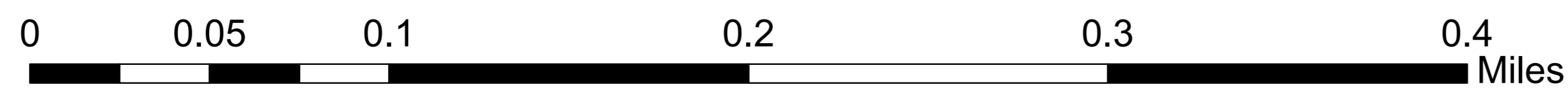
Legend

-  Aftel Site
-  Flood
-  Exist HDPE Pipe
-  Normal area
-  Mountaineer & Hard Soil
-  Boring
-  Rd Sholder
-  Roads
-  MH

Text
Karukh to Qala-e-Naw Plan OFC Map



Normal trenching:56000m
Boring :3900m
Mountaineer & Hard Soil:24700m

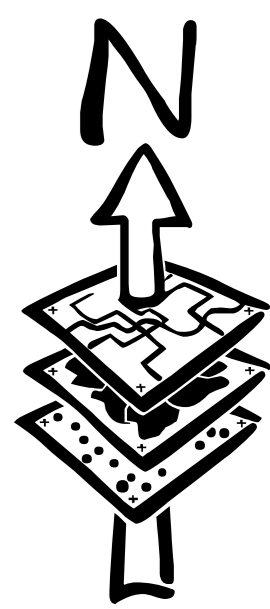


Legend


- Aftel Site
- Flood
- Exist HDPE Pipe
- Normal area
- Mountaineer & Hard Soil
- Boring
- Rd Sholder
- Roads
- MH

mh 63.113491 34.709939

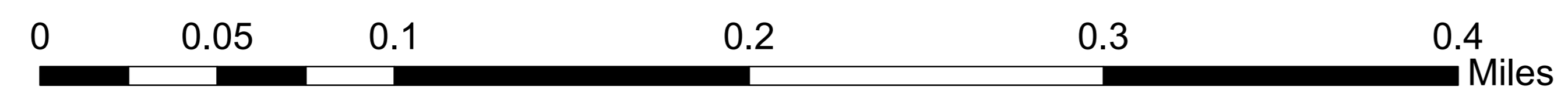
Text
Karukh to Qala-e-Naw Plan OFC Map



63.110024 34.739377MH












Normal trenching:56000m
Boring :3900m
Mountaineer & Hard Soil:24700m





MH 63.111000 34.724674

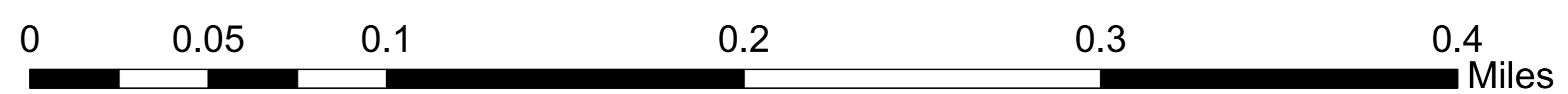
Legend

-  Aftel Site
-  Flood
-  Exist HDPE Pipe
-  Normal area
-  Mountaineer & Hard Soil
-  Boring
-  Rd Sholder
-  Roads
-  MH

Text
Karukh to Qala-e-Naw Plan OFC Map



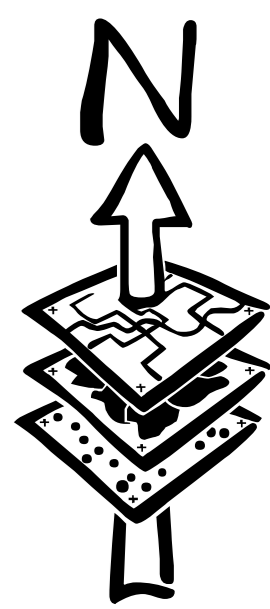
Normal trenching:56000m
Boring :3900m
Mountaineer & Hard Soil:24700m



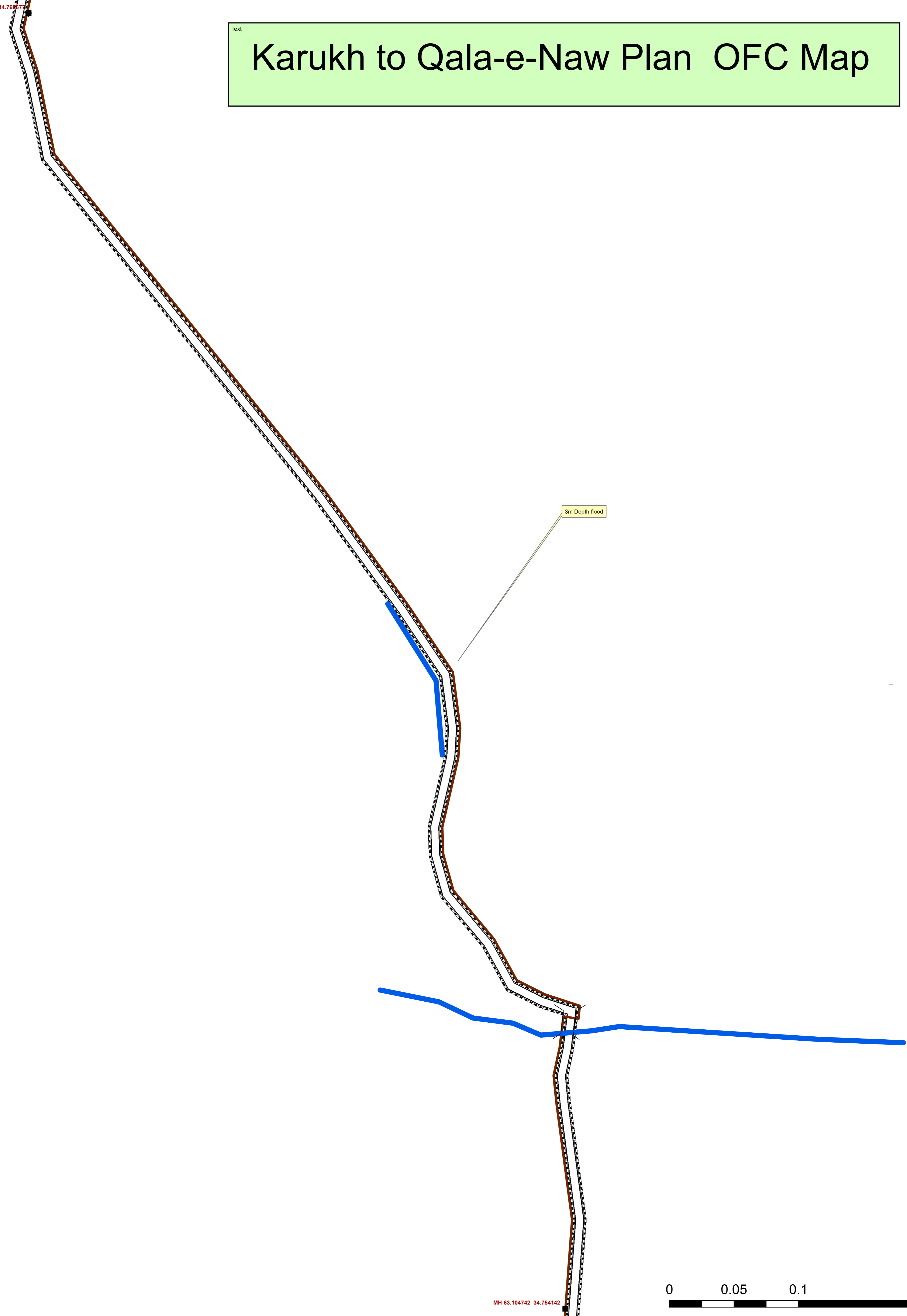
Legend

- Aftel Site
- Flood
- Exist HDPE Pipe
- Normal area
- Mountaineer & Hard Soil
- Boring
- Rd Sholder
- Roads
- MH

Text
Karukh to Qala-e-Naw Plan OFC Map



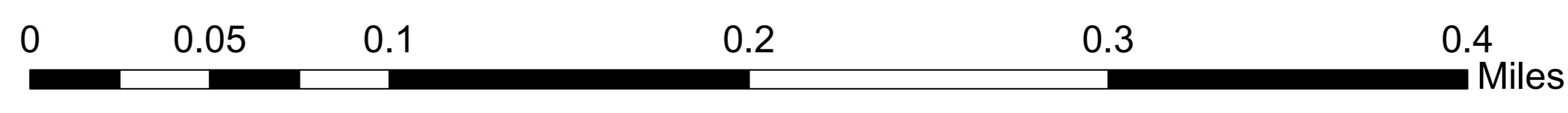
mh 63.098733 34.719672



3m Depth flood

Normal trenching:56000m
Boring :3900m
Mountaineer & Hard Soil:24700m

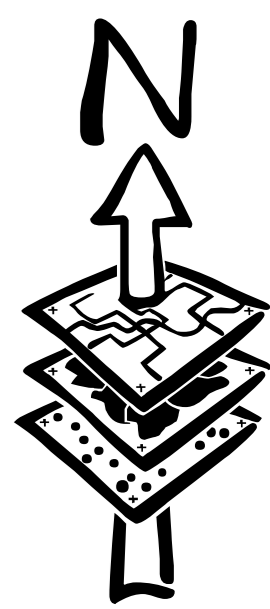
MH 63.104742 34.754142



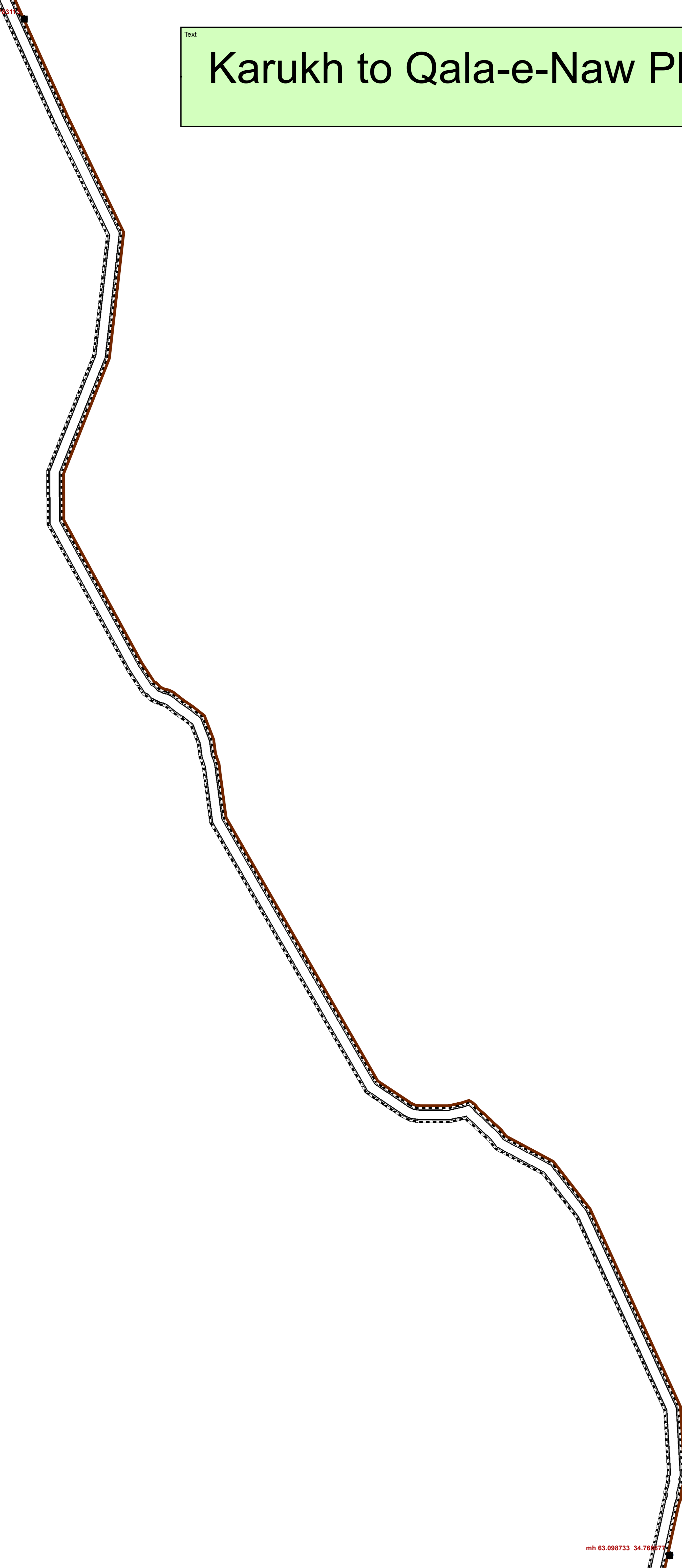
Legend

- Aftel Site
- Flood
- Exist HDPE Pipe
- Normal area
- Mountaineer & Hard Soil
- Boring
- Rd Sholder
- Roads
- MH

Text
Karukh to Qala-e-Naw Plan OFC Map

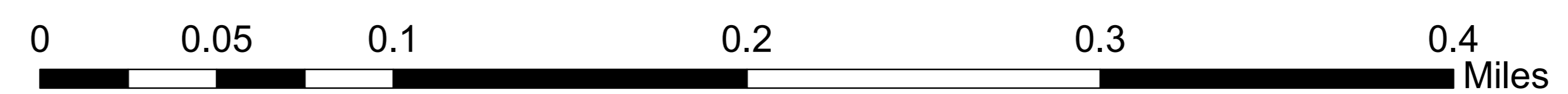


mh 63.092679 34.768171












mh 63.098733 34.768171



Normal trenching:56000m
Boring :3900m
Mountaineer & Hard Soil:24700m



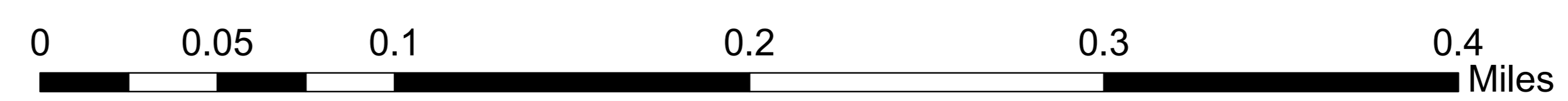
Legend

-  Aftel Site
-  Flood
-  Exist HDPE Pipe
-  Normal area
-  Mountaineer & Hard Soil
-  Boring
-  Rd Sholder
-  Roads
-  MH










Text
Karukh to Qala-e-Naw Plan OFC Map



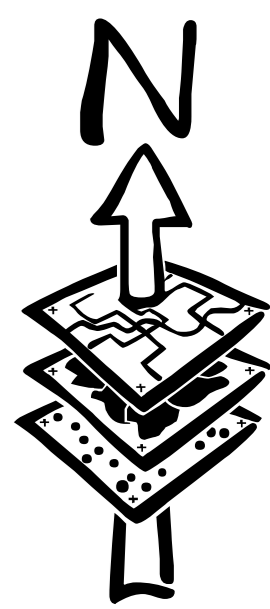
Normal trenching:56000m
Boring :3900m
Mountaineer & Hard Soil:24700m



Legend

-  Aftel Site
-  Flood
-  Exist HDPE Pipe
-  Normal area
-  Mountaineer & Hard Soil
-  Boring
-  Rd Sholder
-  Roads
-  MH

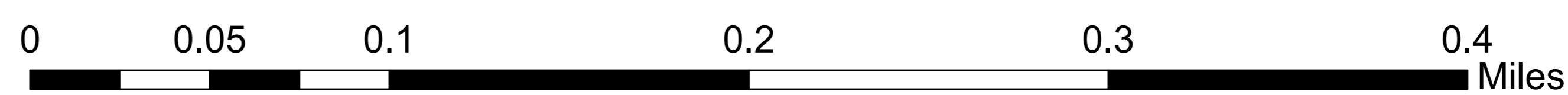
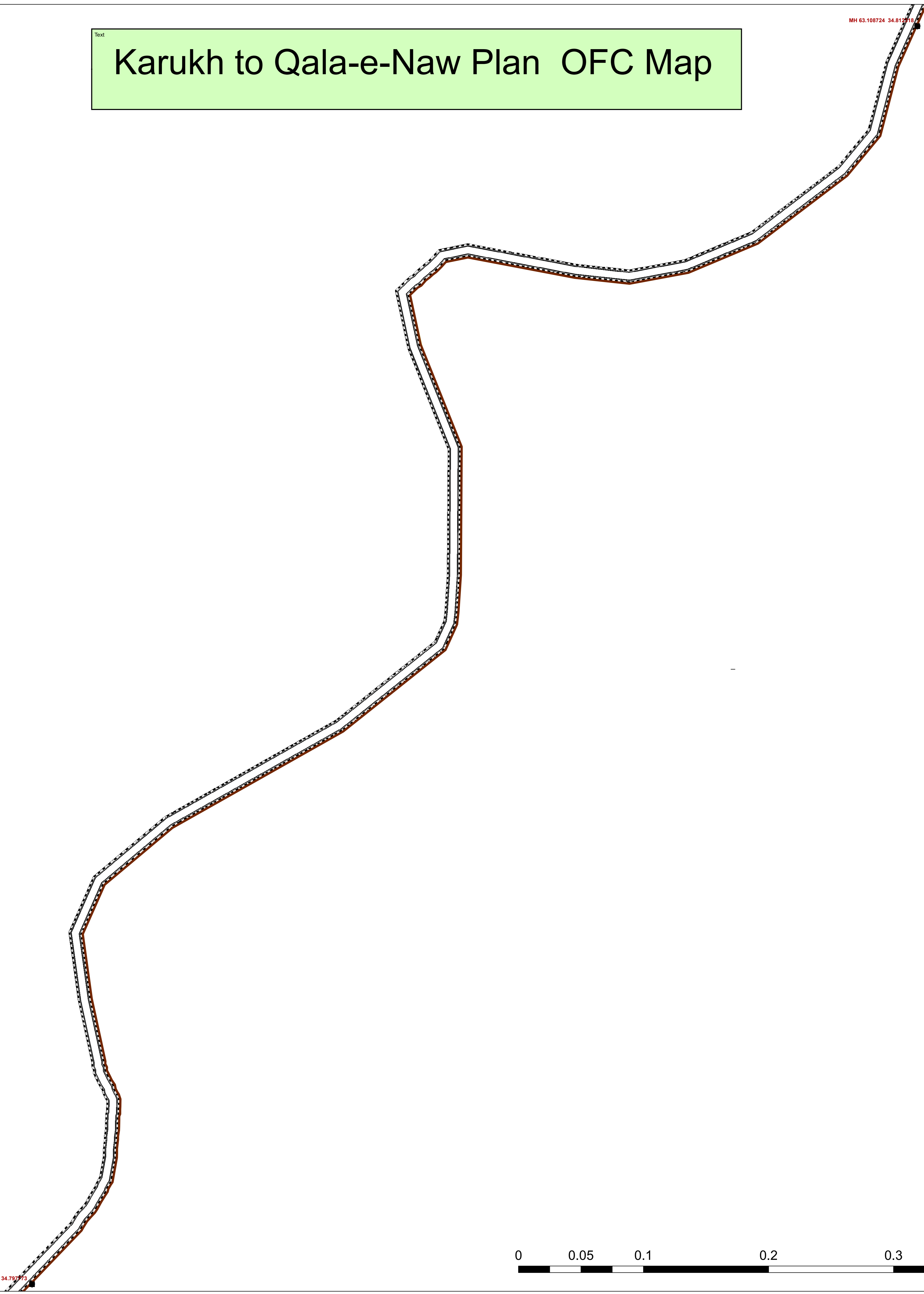
Text
Karukh to Qala-e-Naw Plan OFC Map



Normal trenching:56000m
Boring :3900m
Mountaineer & Hard Soil:24700m

MH 63.098462 34.797793

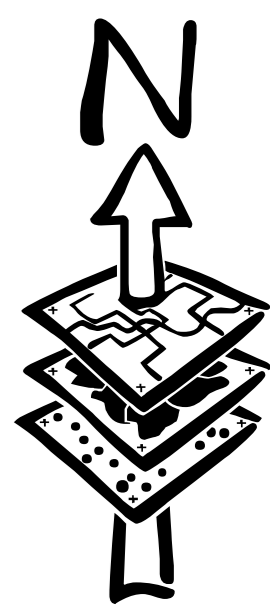
MH 63.108724 34.812915



Legend

- Aftel Site
- Flood
- Exist HDPE Pipe
- Normal area
- Mountaineer & Hard Soil
- Boring
- Rd Sholder
- Roads
- MH

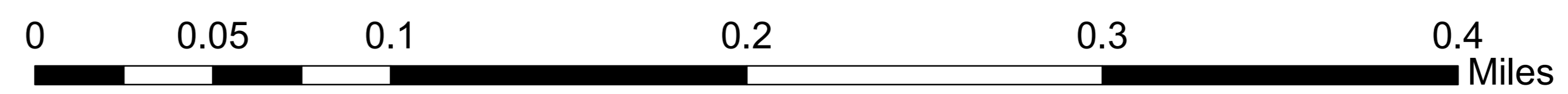
Text
Karukh to Qala-e-Naw Plan OFC Map












MH 63.108724 34.812710

MH 63.117076 34.828534

Normal trenching:56000m
Boring :3900m
Mountaineer & Hard Soil:24700m

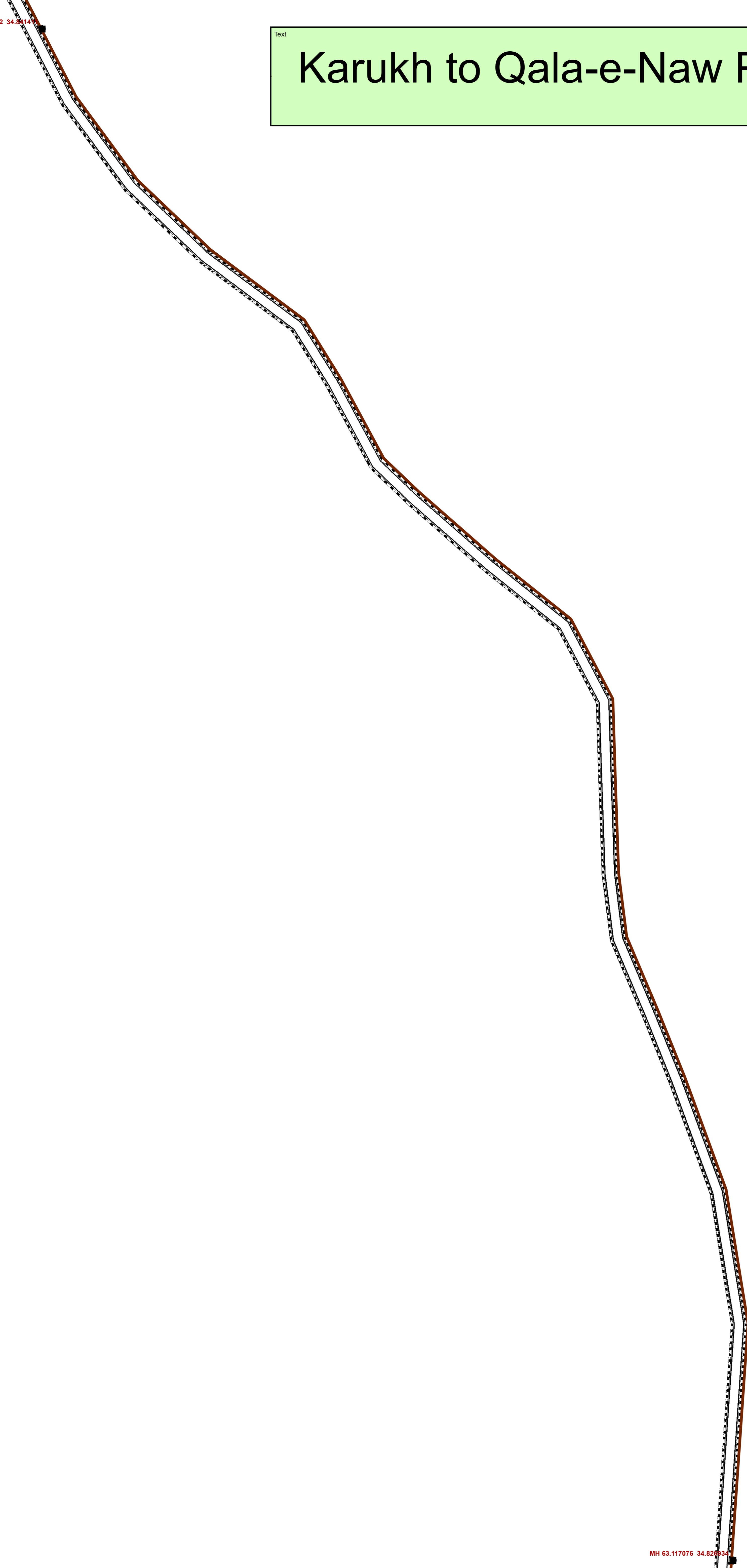



Legend

-  Aftel Site
-  Flood
-  Exist HDPE Pipe
-  Normal area
-  Mountaineer & Hard Soil
-  Boring
-  Rd Sholder
-  Roads
-  MH

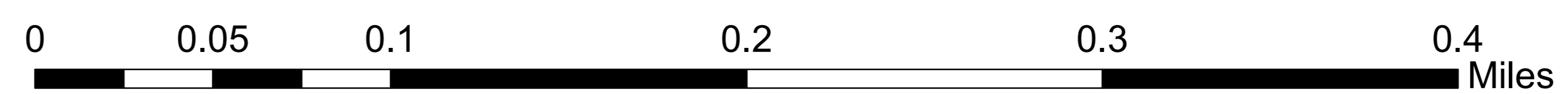
MH 63.110532 34.82034

Text
Karukh to Qala-e-Naw Plan OFC Map












Normal trenching:56000m
Boring :3900m
Mountaineer & Hard Soil:24700m

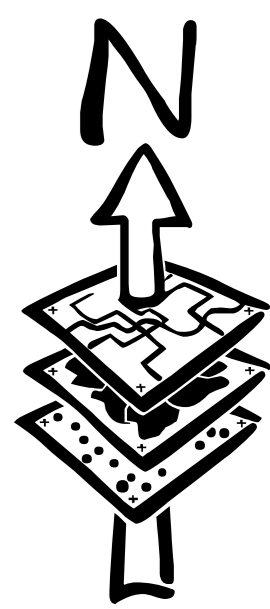
MH 63.117076 34.82034



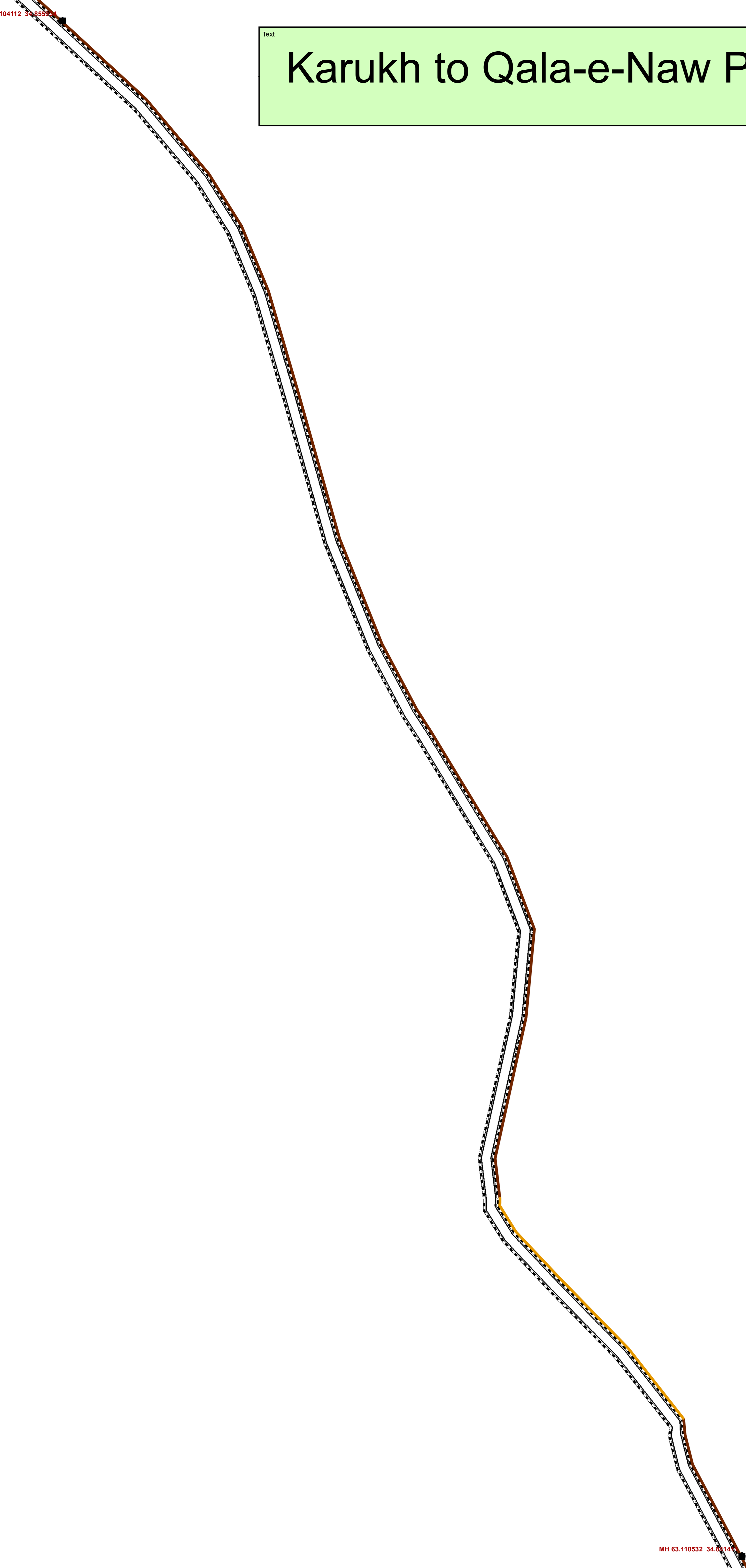
Legend

-  Aftel Site
-  Flood
-  Exist HDPE Pipe
-  Normal area
-  Mountaineer & Hard Soil
-  Boring
-  Rd Sholder
-  Roads
-  MH

Text
Karukh to Qala-e-Naw Plan OFC Map

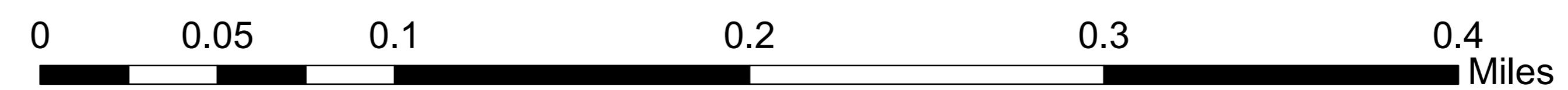


MH 63.104112 34.855524












Normal trenching:56000m
Boring :3900m
Mountaineer & Hard Soil:24700m


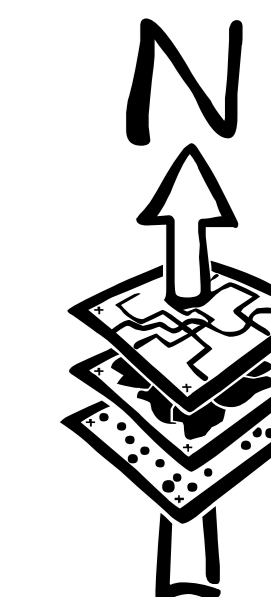
MH 63.110532 34.85112



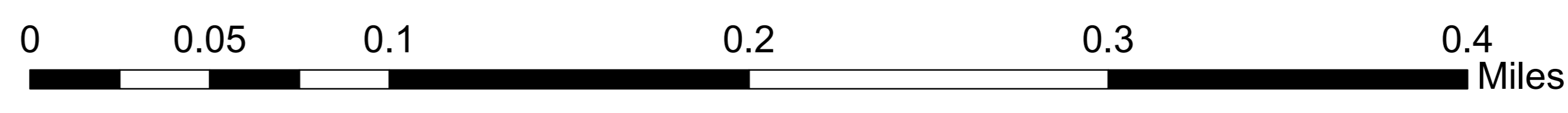
Legend

-  Aftel Site
-  Flood
-  Exist HDPE Pipe
-  Normal area
-  Mountaineer & Hard Soil
-  Boring
-  Rd Sholder
-  Roads
-  MH

Karukh to Qala-e-Naw Plan OFC Map




Normal trenching:56000m
Boring :3900m
Mountaineer & Hard Soil:24700m



Legend

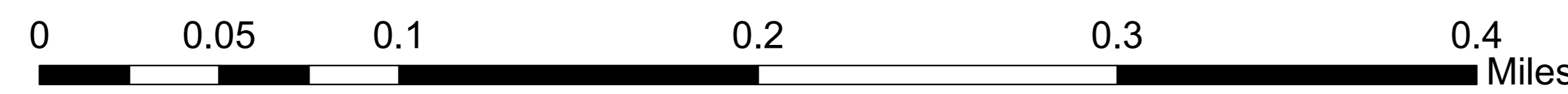
- Aftel Site
- Flood
- Exist HDPE Pipe
- Normal area
- Mountaineer & Hard Soil
- Boring
- Rd Sholder
- Roads
- MH

Text
Karukh to Qala-e-Naw Plan OFC Map



MH 63.071779 34.836928

Normal trenching:56000m
Boring :3900m
Mountaineer & Hard Soil:24700m

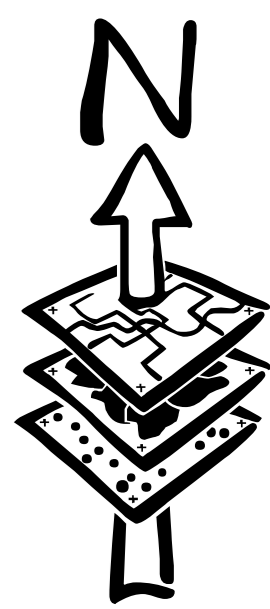


MH 63.104112 34.836928


Legend

- Aftel Site
- Flood
- Exist HDPE Pipe
- Normal area
- Mountaineer & Hard Soil
- Boring
- Rd Sholder
- Roads
- MH

Text
Karukh to Qala-e-Naw Plan OFC Map



MH 63.066355 34.880000

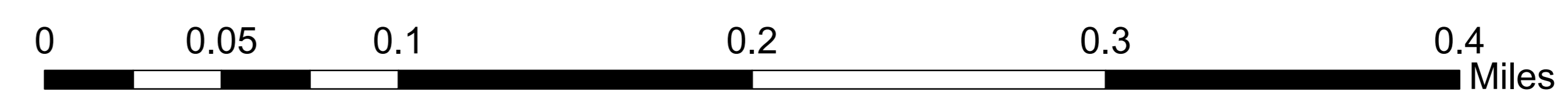


63.069117 34.884800 Cros Bridge

63.070976 34.880843 Cros Bridge

MH 63.071779 34.880000

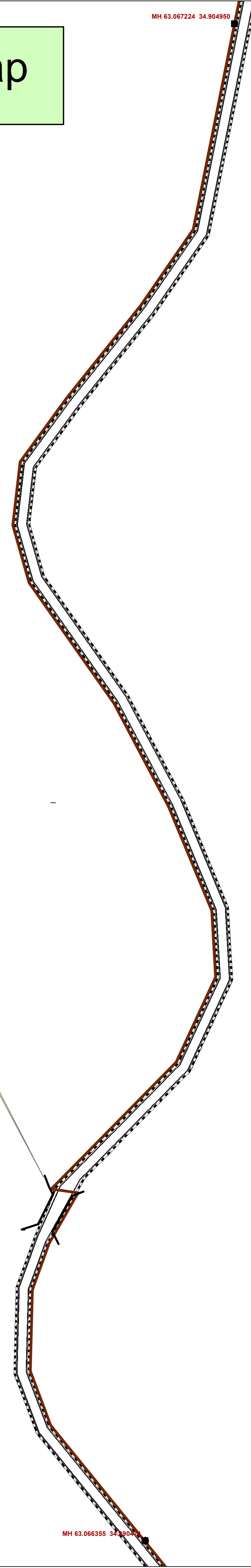
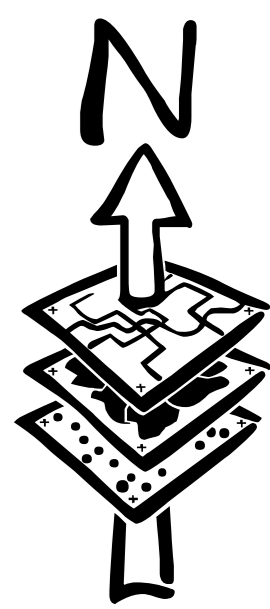
Normal trenching:56000m
Boring :3900m
Mountaineer & Hard Soil:24700m



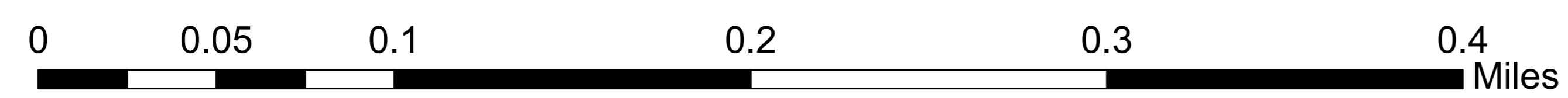
Legend

- Aftel Site
- Flood
- Exist HDPE Pipe
- Normal area
- Mountaineer & Hard Soil
- Boring
- Rd Sholder
- Roads
- MH

Text
Karukh to Qala-e-Naw Plan OFC Map





Normal trenching:56000m
Boring :3900m
Mountaineer & Hard Soil:24700m



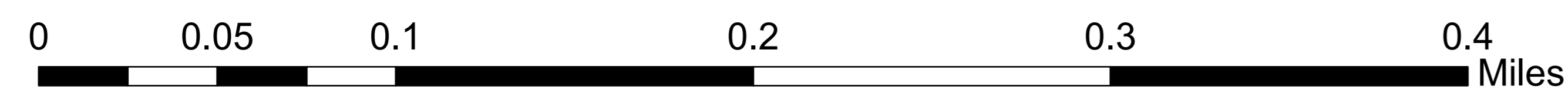
Legend

- Aftel Site
- Flood
- Exist HDPE Pipe
- Normal area
- Mountaineer & Hard Soil
- Boring
- Rd Sholder
- Roads
- MH

Text
Karukh to Qala-e-Naw Plan OFC Map












Normal trenching:56000m
Boring :3900m
Mountaineer & Hard Soil:24700m




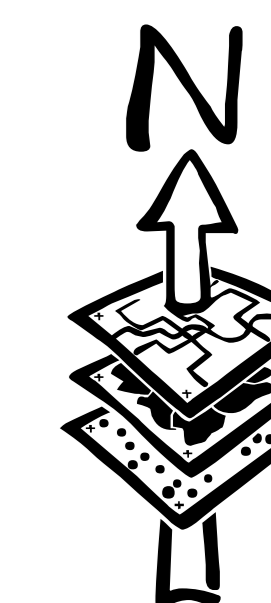
MH 63.067224 34.904950

MH 63.073635 34.919495

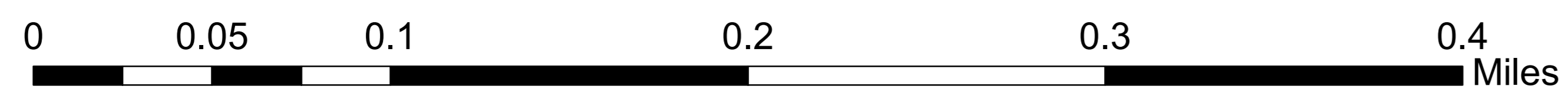
Legend

-  Aftel Site
-  Flood
-  Exist HDPE Pipe
-  Normal area
-  Mountaineer & Hard Soil
-  Boring
-  Rd Sholder
-  Roads
-  MH










Text
Karukh to Qala-e-Naw Plan OFC Map



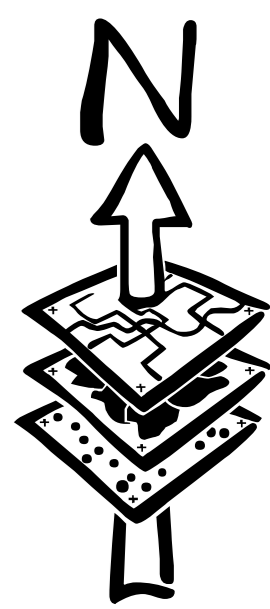
Normal trenching:56000m
Boring :3900m
Mountaineer & Hard Soil:24700m



Legend

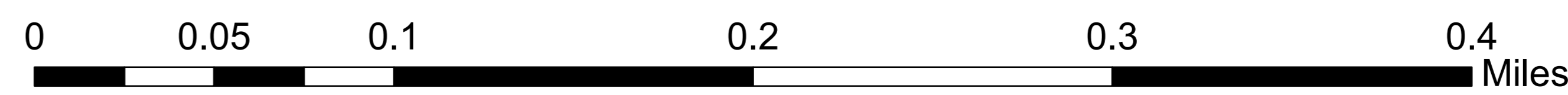
	Aftel Site
	Flood
	Exist HDPE Pipe
	Normal area
	Mountaineer & Hard Soil
	Boring
	Rd Sholder
	Roads
	MH

Text
Karukh to Qala-e-Naw Plan OFC Map



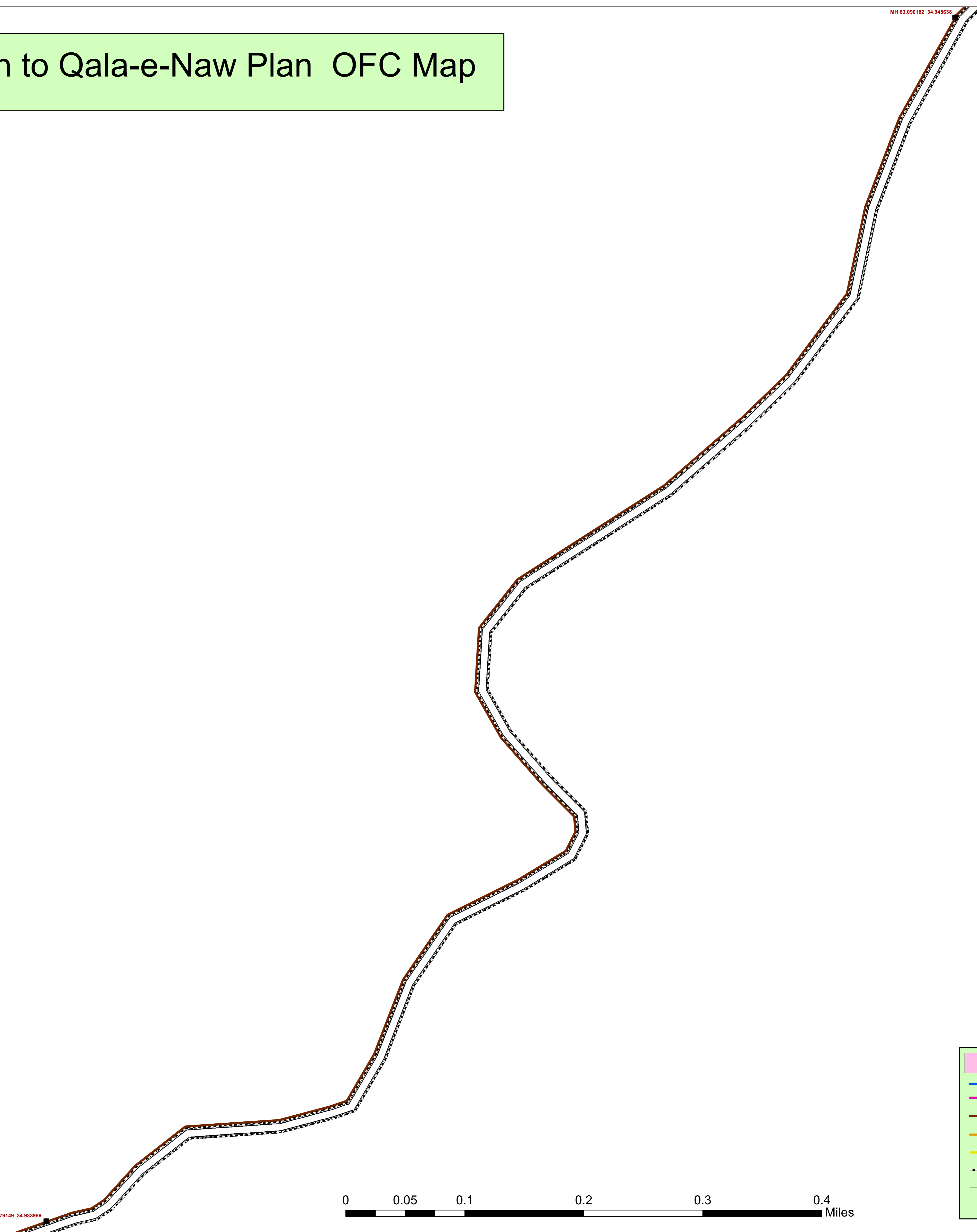
Normal trenching:56000m
Boring :3900m
Mountaineer & Hard Soil:24700m

MH 63.079149 34.933989


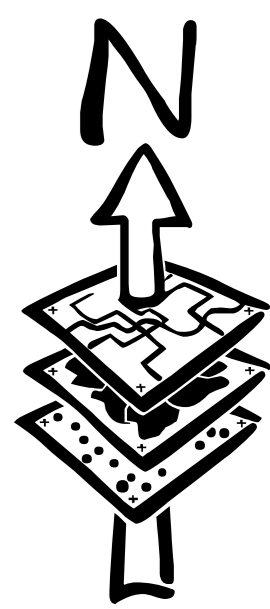


Legend

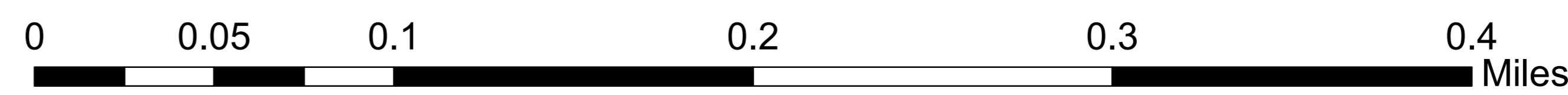
- Aftel Site
- Flood
- Exist HDPE Pipe
- Normal area
- Mountaineer & Hard Soil
- Boring
- Rd Sholder
- Roads
- MH



Text
Karukh to Qala-e-Naw Plan OFC Map



Normal trenching:56000m
Boring :3900m
Mountaineer & Hard Soil:24700m



Legend


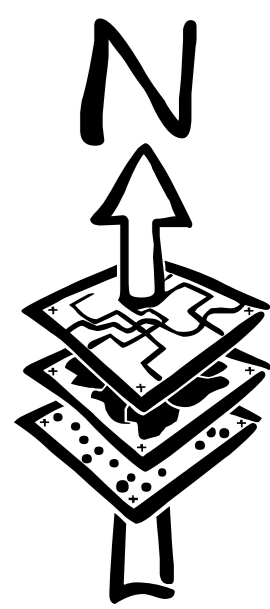
- Aftel Site
- Flood
- Exist HDPE Pipe
- Normal area
- Mountaineer & Hard Soil
- Boring
- Rd Sholder
- Roads
- MH

MH 63.090162 34.948638

63.091591 34.949808 Cross Bridge

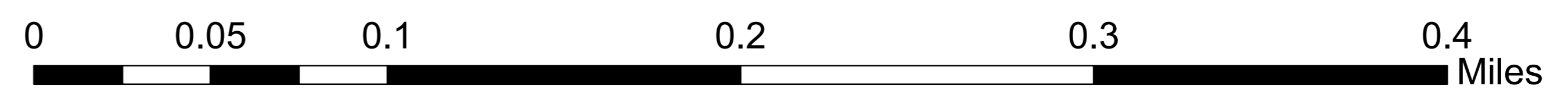
MH 63.095878 34.962761

Text
Karukh to Qala-e-Naw Plan OFC Map



Normal trenching:56000m
Boring :3900m
Mountaineer & Hard Soil:24700m

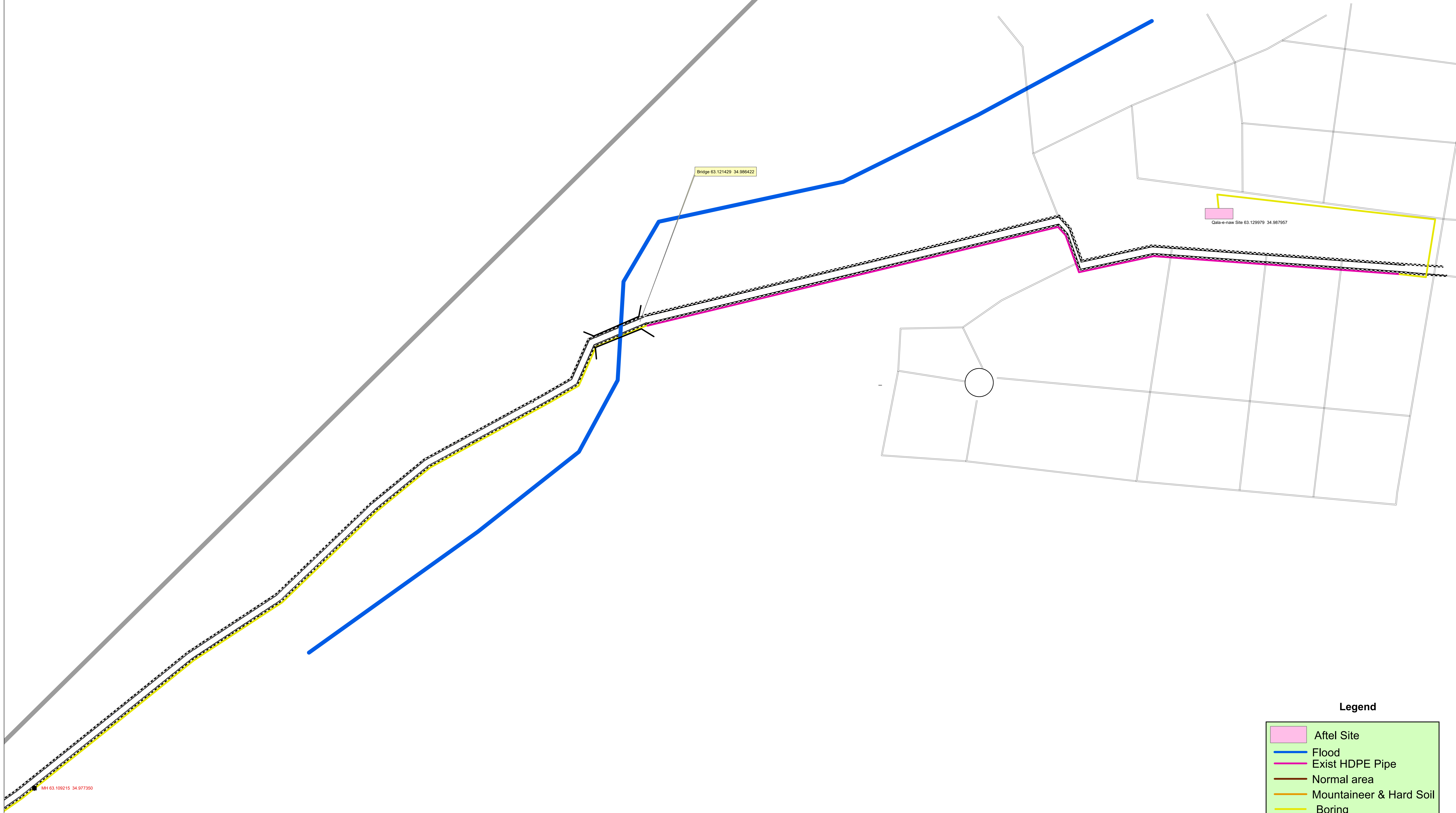
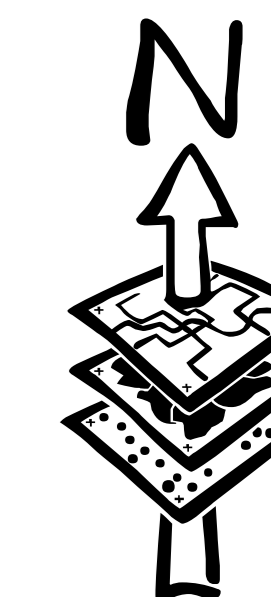
MH 63.095878 34.962761



Legend

- Aftel Site
- Flood
- Exist HDPE Pipe
- Normal area
- Mountaineer & Hard Soil
- Boring
- Rd Sholder
- Roads
- MH

Karukh to Qala-e-Naw Plan OFC Map

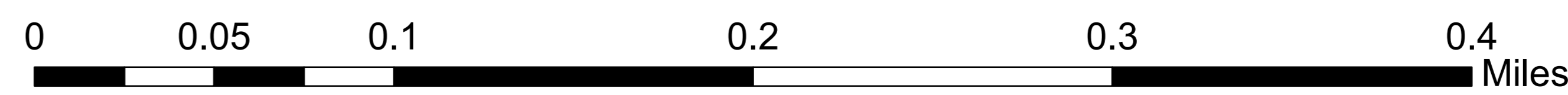


Bridge 63.121429 34.986422

Qala-e-naw Site 63.129079 34.987957

MH 63.109215 34.977350

Normal trenching:56000m
Boring :3900m
Mountaineer & Hard Soil:24700m



Legend

- Aftel Site
- Flood
- Exist HDPE Pipe
- Normal area
- Mountaineer & Hard Soil
- Boring
- Rd Sholder
- Roads
- MH