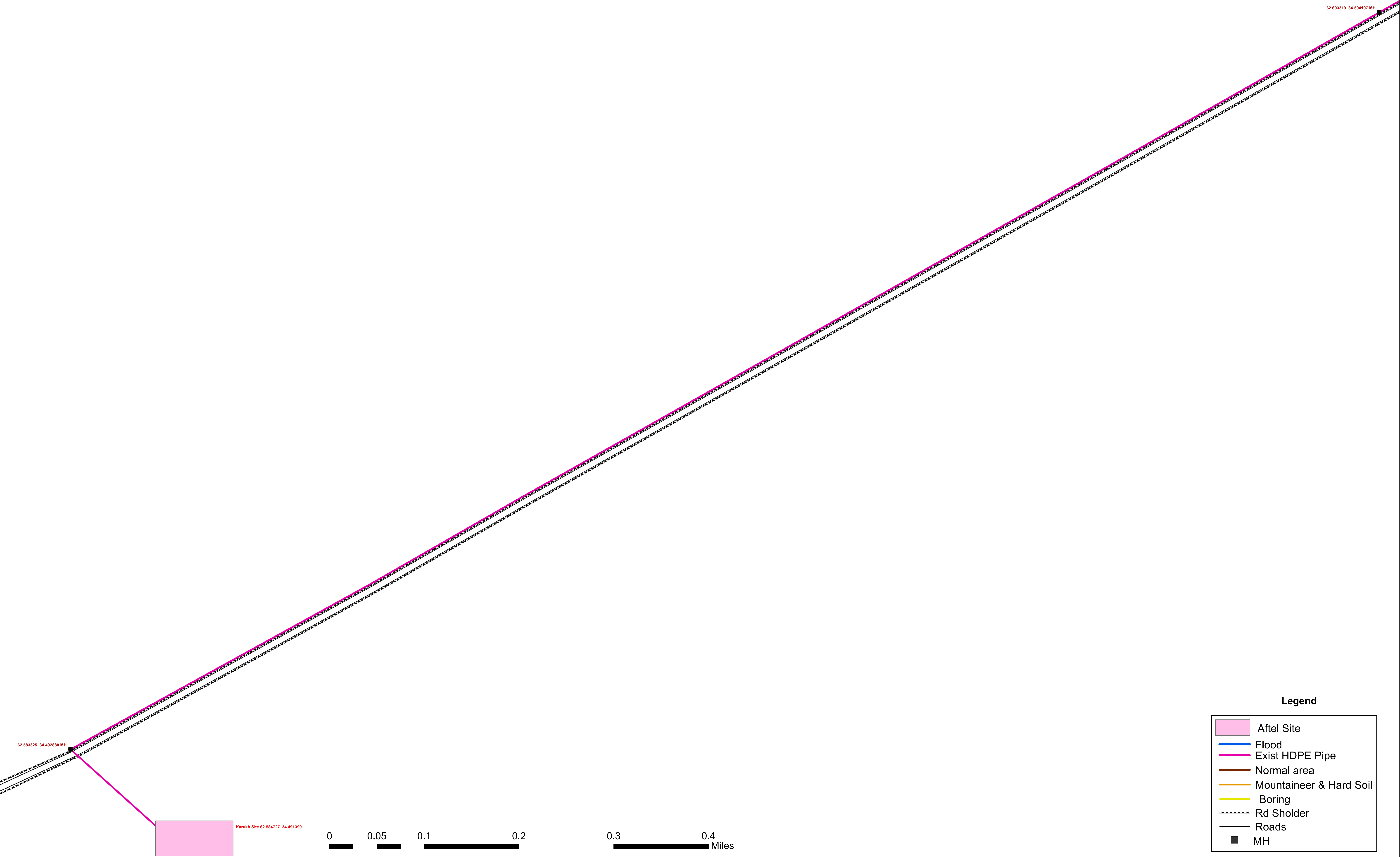




Text

# Karukh to Qala-e-Naw Plan OFC Map

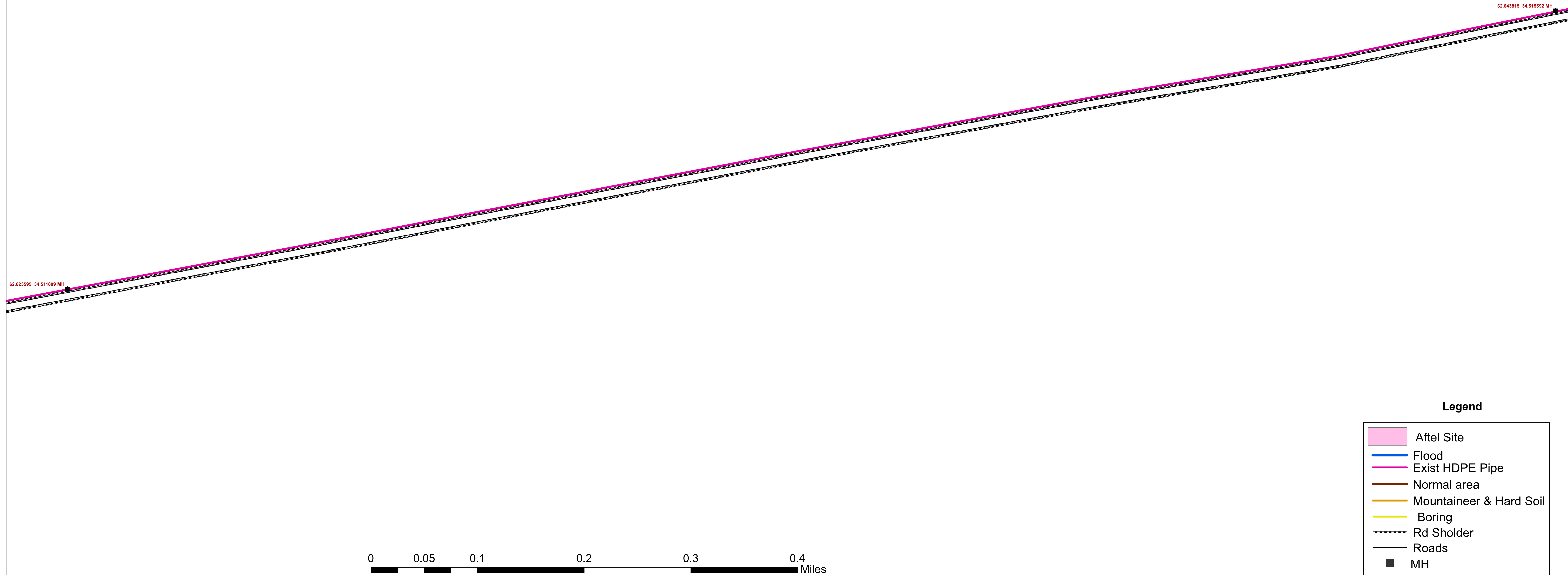




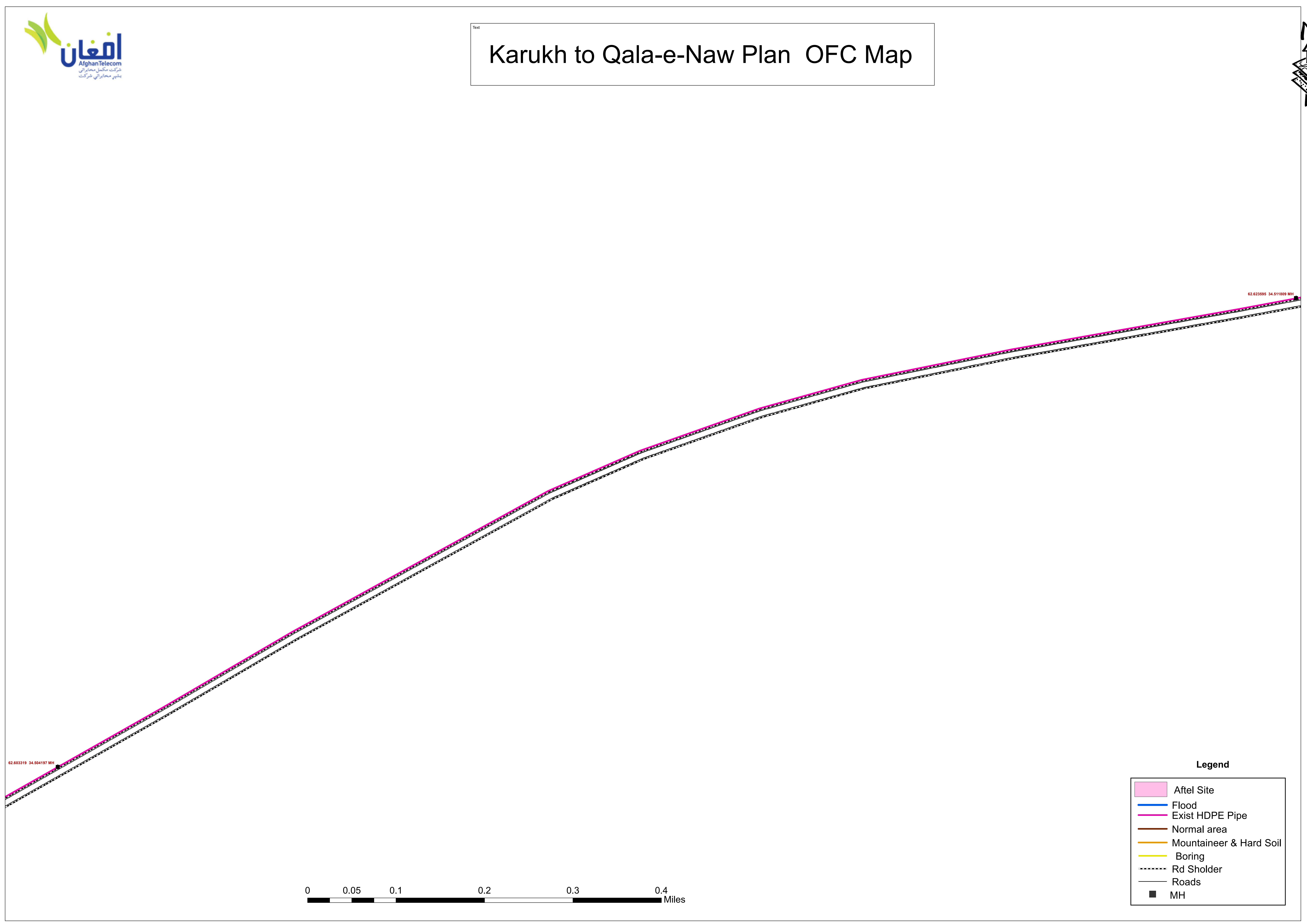
# Karukh to Qala-e-Naw Plan OFC Map

Text

Text



Karukh to Qala-e-Naw Plan OFC Map

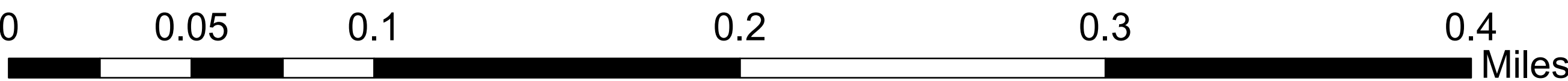







# Karukh to Qala-e-Naw Plan OFC Map

Text



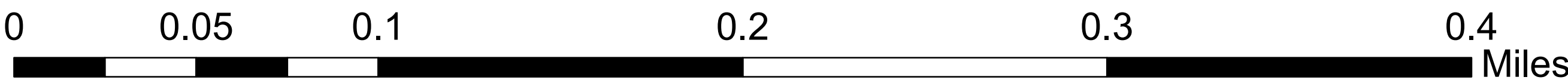

**Legend**

- Aftel Site
- Flood
- Exist HDPE Pipe
- Normal area
- Mountaineer & Hard Soil
- Boring
- Rd Sholder
- Roads
- MH



# Karukh to Qala-e-Naw Plan OFC Map

Text



Legend

Aftel Site

Flood

Exist HDPE Pipe

Normal area

Mountaineer & Hard Soil

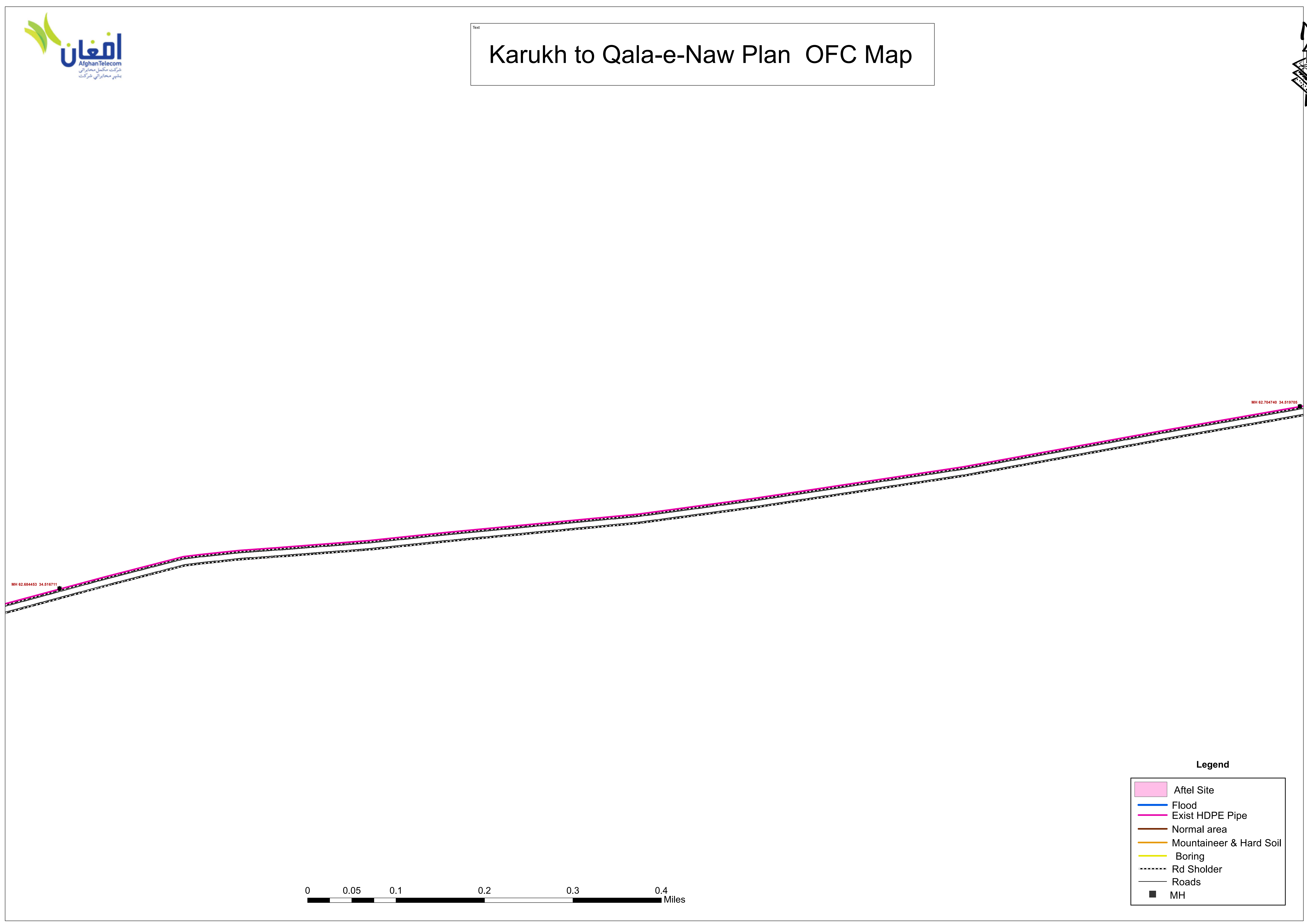
Boring

Rd Sholder

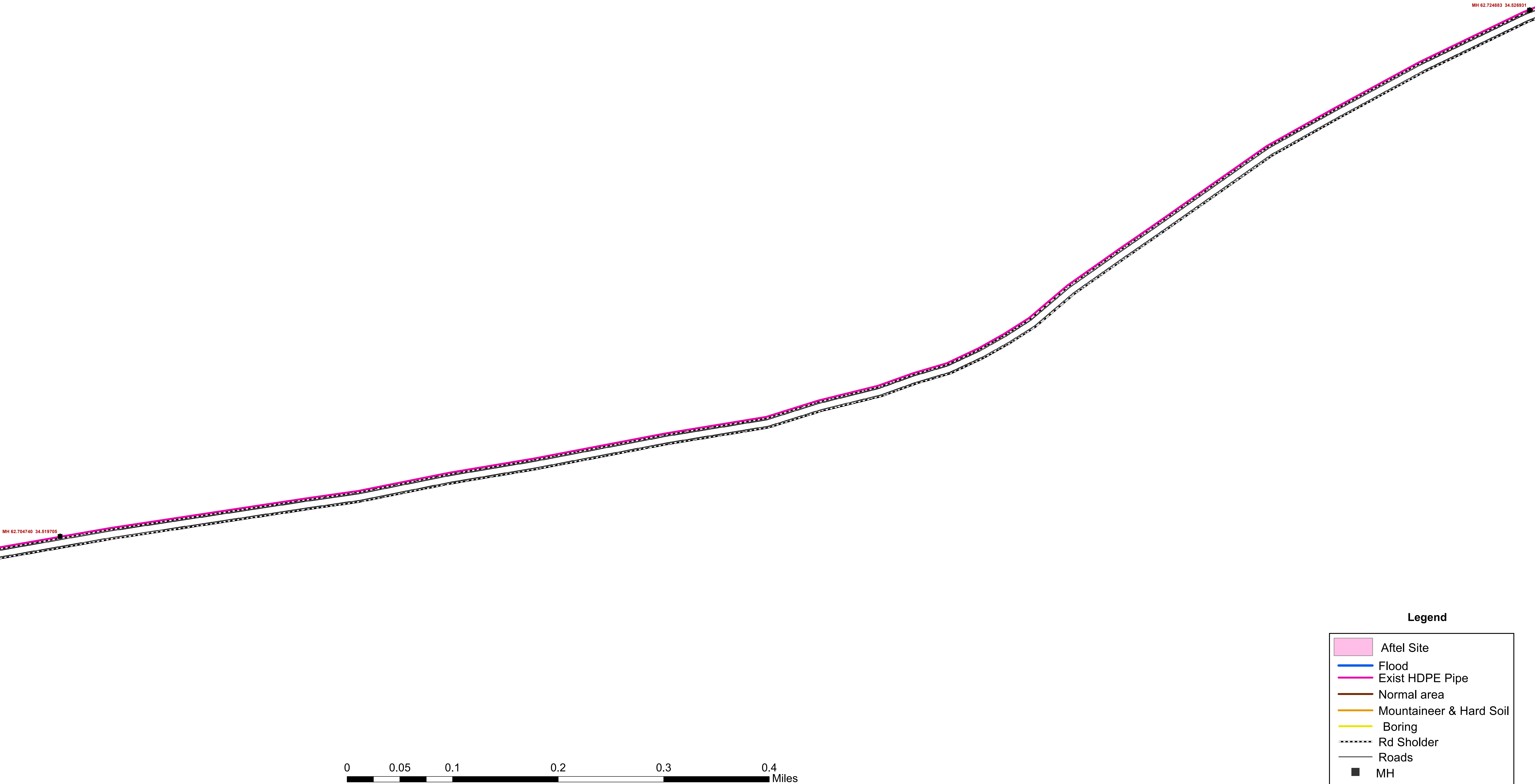
Roads

MH

Karukh to Qala-e-Naw Plan OFC Map



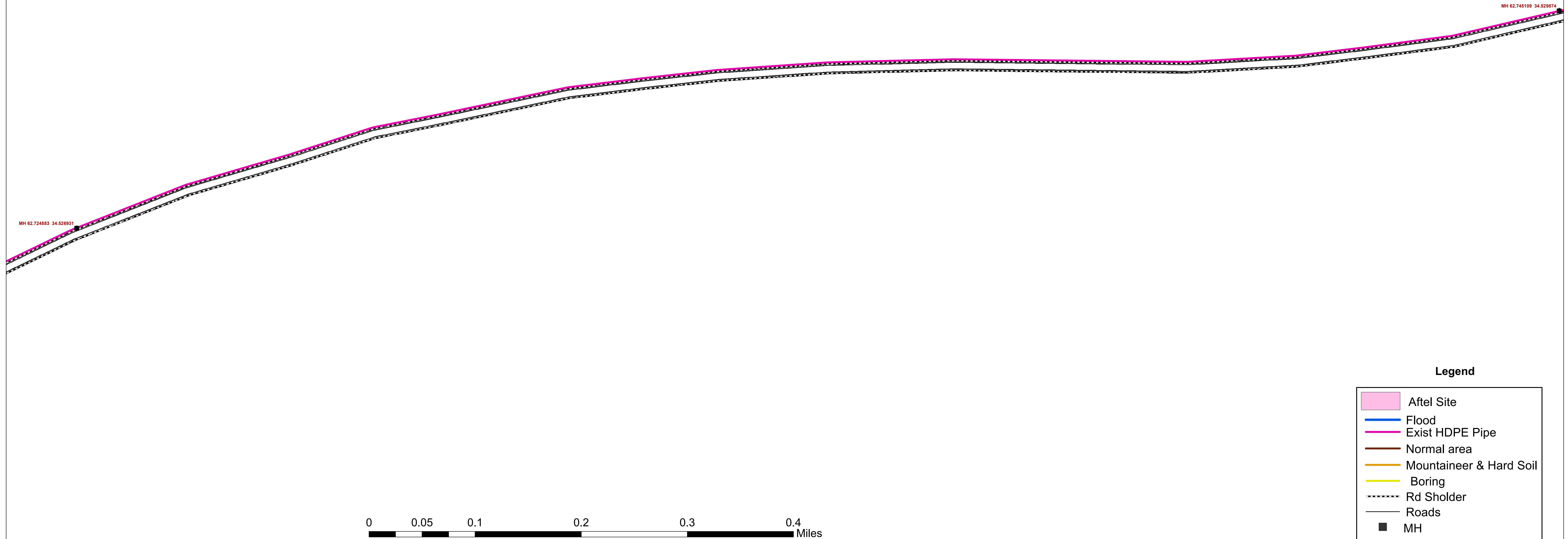
Karukh to Qala-e-Naw Plan OFC Map





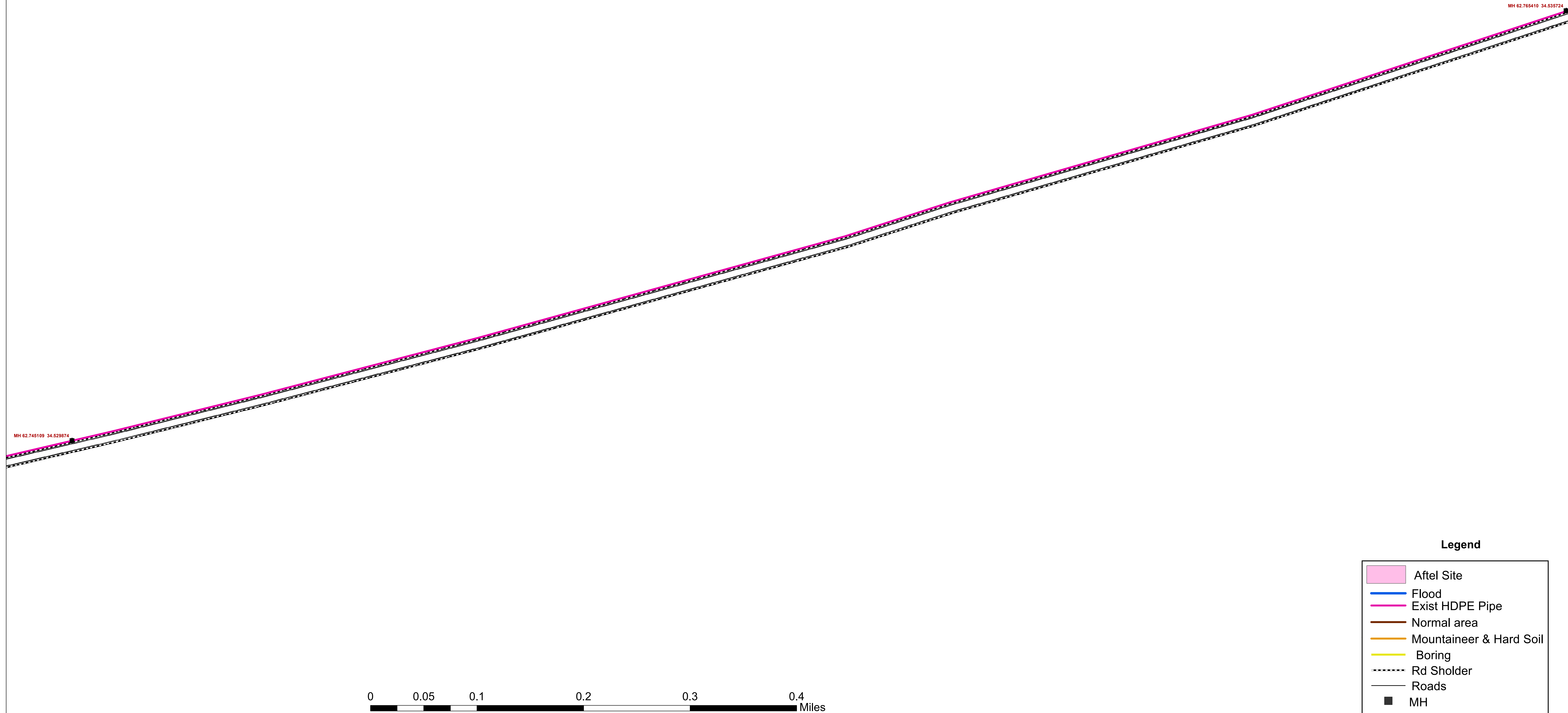


# Karukh to Qala-e-Naw Plan OFC Map

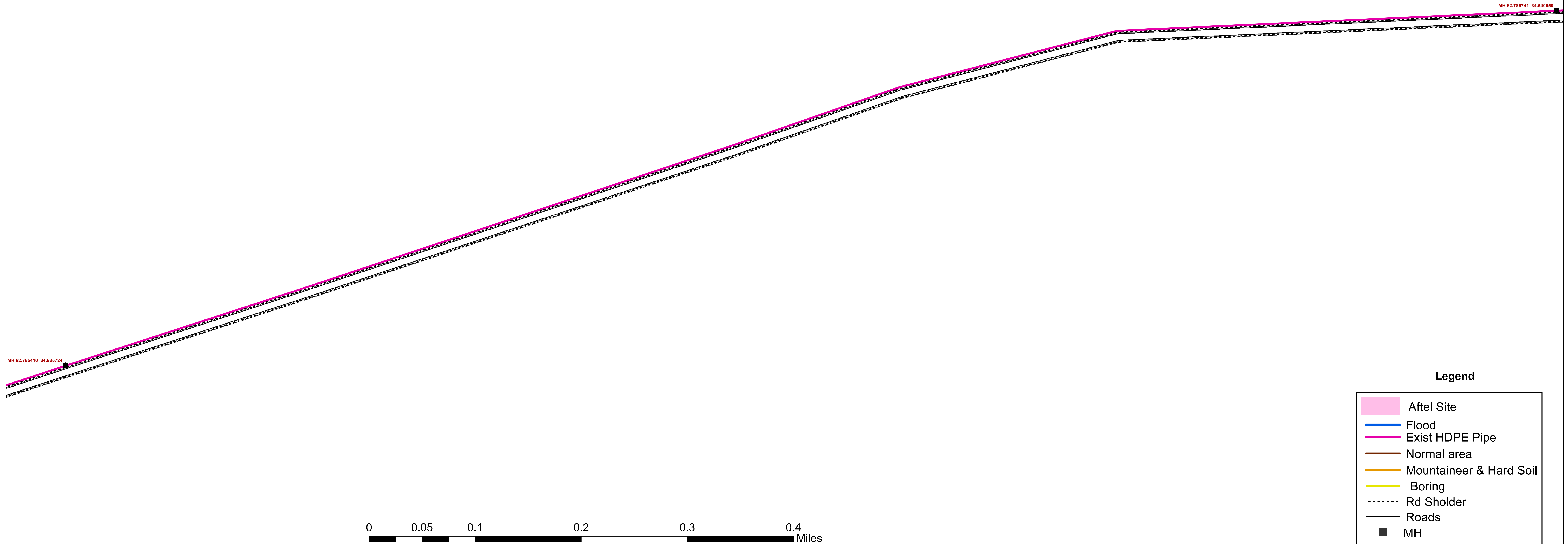


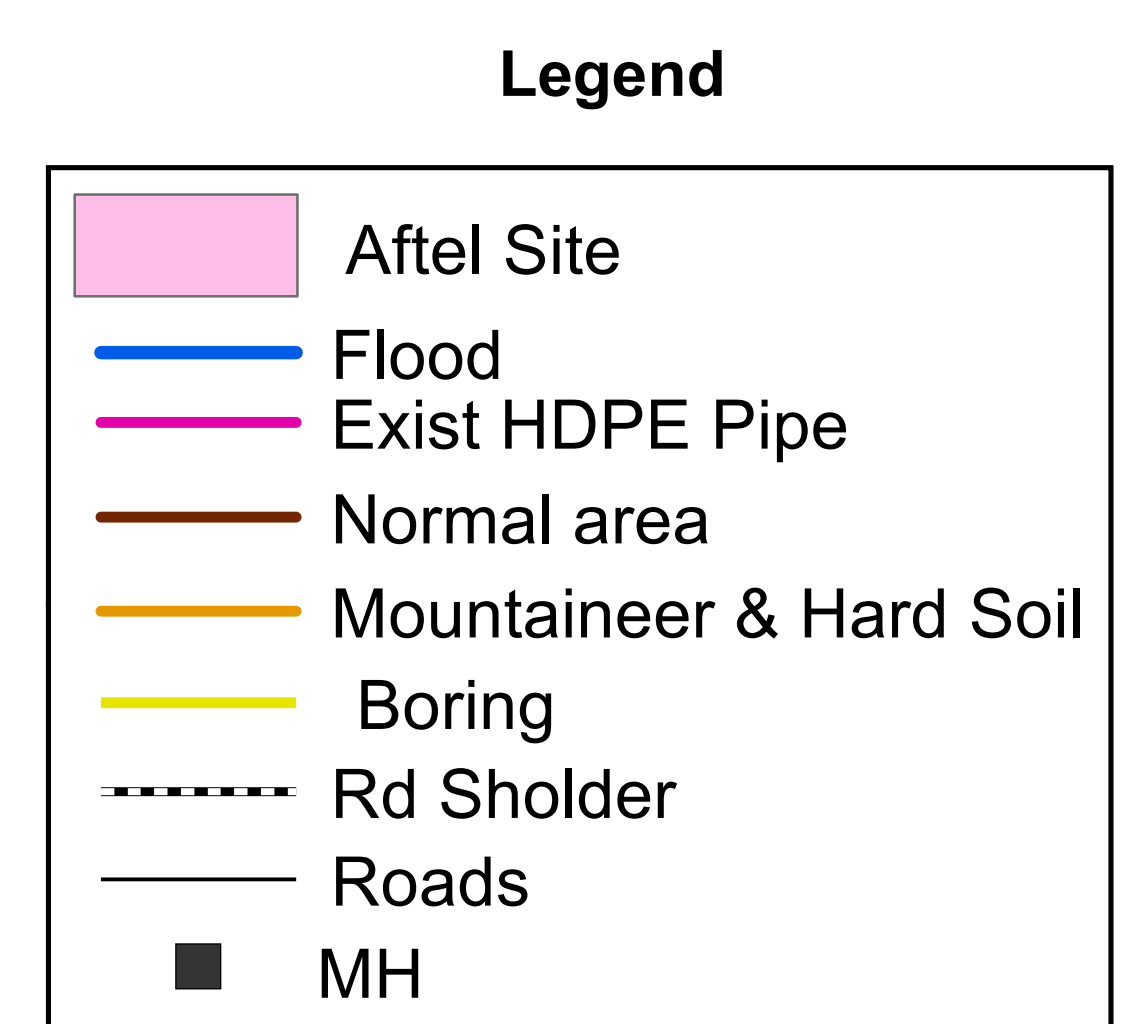
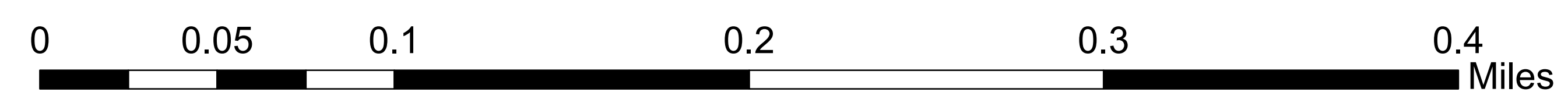



Karukh to Qala-e-Naw Plan OFC Map



Karukh to Qala-e-Naw Plan OFC Map

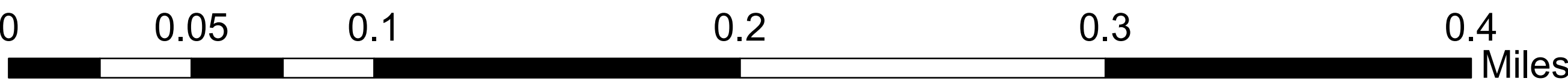






# Karukh to Qala-e-Naw Plan OFC Map

Text



**Legend**

- Aftel Site
- Flood
- Exist HDPE Pipe
- Normal area
- Mountaineer & Hard Soil
- Boring
- Rd Sholder
- Roads
- MH



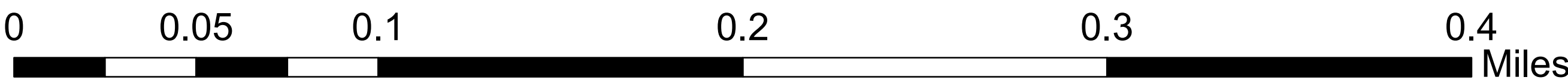


# Karukh to Qala-e-Naw Plan OFC Map

Text

MH 62.826336 34.541111

MH 62.846859 34.52490



Legend

Aftel Site

Flood

Exist HDPE Pipe

Normal area

Mountaineer & Hard Soil

Boring

Rd Sholder

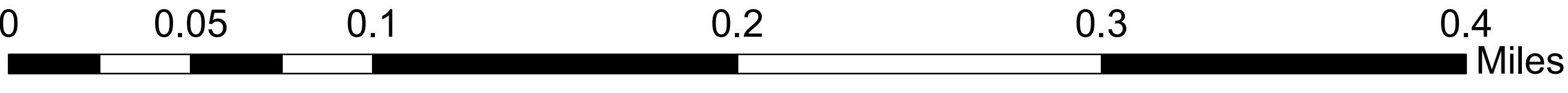
Roads

MH

Karukh to Qala-e-Naw Plan OFC Map



Normal trenching:56000m  
Boring :3900m  
Mountaineer & Hard Soil:24700m




**Legend**

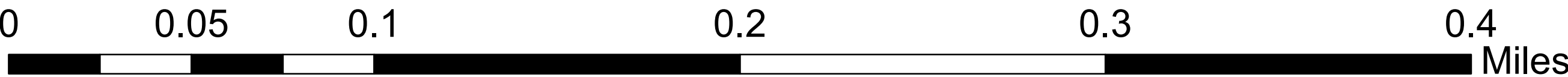
- Aftel Site
- Flood
- Exist HDPE Pipe
- Normal area
- Mountaineer & Hard Soil
- Boring
- Rd Sholder
- Roads
- MH



# Karukh to Qala-e-Naw Plan OFC Map



Normal trenching:56000m  
Boring :3900m  
Mountaineer & Hard Soil:24700m



Legend

Aftel Site

Flood

Exist HDPE Pipe

Normal area

Mountaineer & Hard Soil

Boring


Rd Sholder

Roads

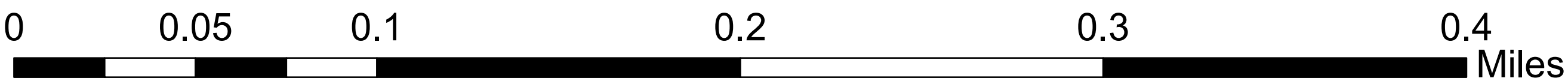
MH



# Karukh to Qala-e-Naw Plan OFC Map



Normal trenching:56000m  
Boring :3900m  
Mountaineer & Hard Soil:24700m



Legend

Aftel Site

Flood

Exist HDPE Pipe

Normal area

Mountaineer & Hard Soil

Boring

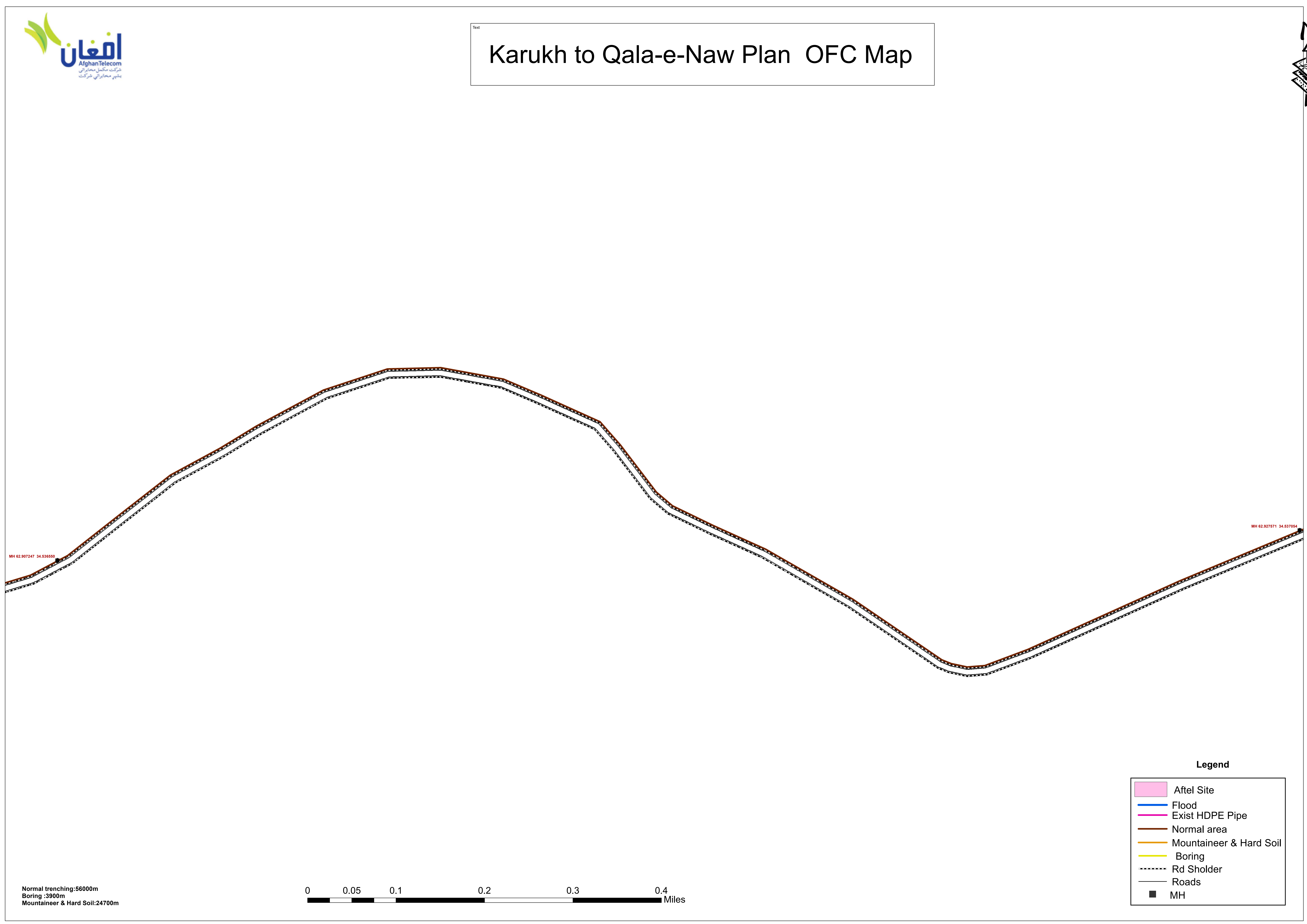
Rd Sholder

Roads

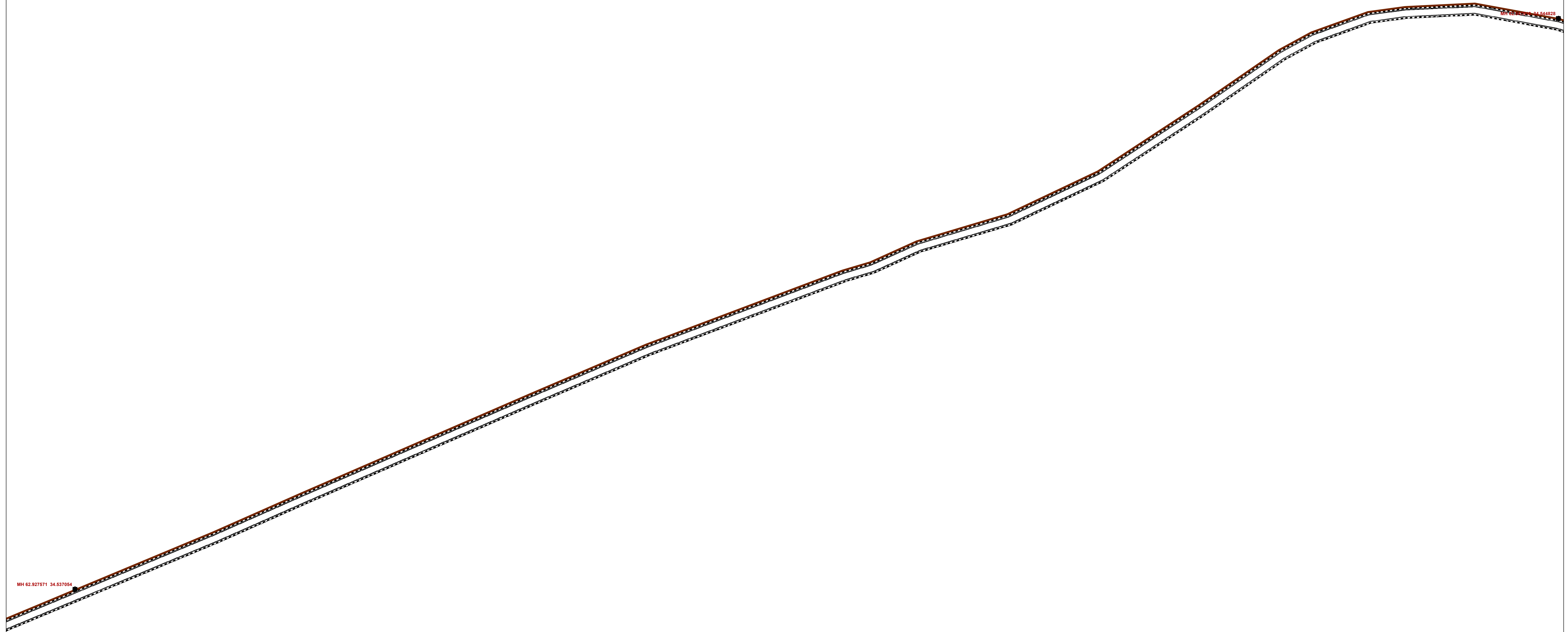
MH



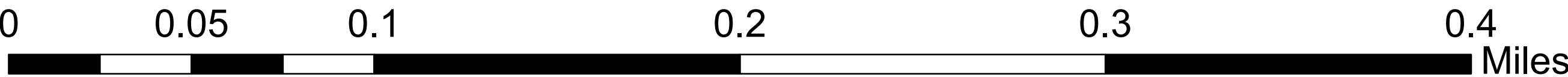
Karukh to Qala-e-Naw Plan OFC Map












Karukh to Qala-e-Naw Plan OFC Map




Normal trenching:56000m  
Boring :3900m  
Mountaineer & Hard Soil:24700m



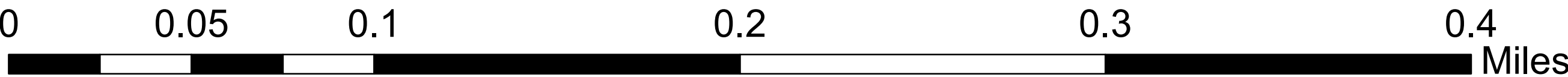
**Legend**

-  Aftel Site
-  Flood
-  Exist HDPE Pipe
-  Normal area
-  Mountaineer & Hard Soil
-  Boring
-  Rd Sholder
-  Roads
-  MH

Karukh to Qala-e-Naw Plan OFC Map



Normal trenching:56000m  
Boring :3900m  
Mountaineer & Hard Soil:24700m




**Legend**

- Aftel Site
- Flood
- Exist HDPE Pipe
- Normal area
- Mountaineer & Hard Soil
- Boring
- Rd Sholder
- Roads
- MH

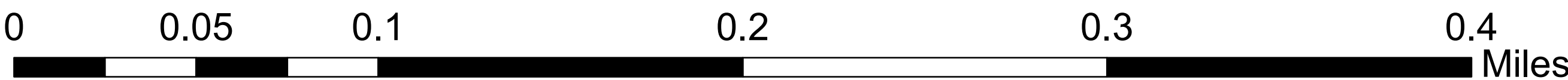




# Karukh to Qala-e-Naw Plan OFC Map



Normal trenching:56000m  
Boring :3900m  
Mountaineer & Hard Soil:24700m



Legend

Aftel Site

Flood

Exist HDPE Pipe

Normal area

Mountaineer & Hard Soil

Boring

Rd Sholder

Roads

MH

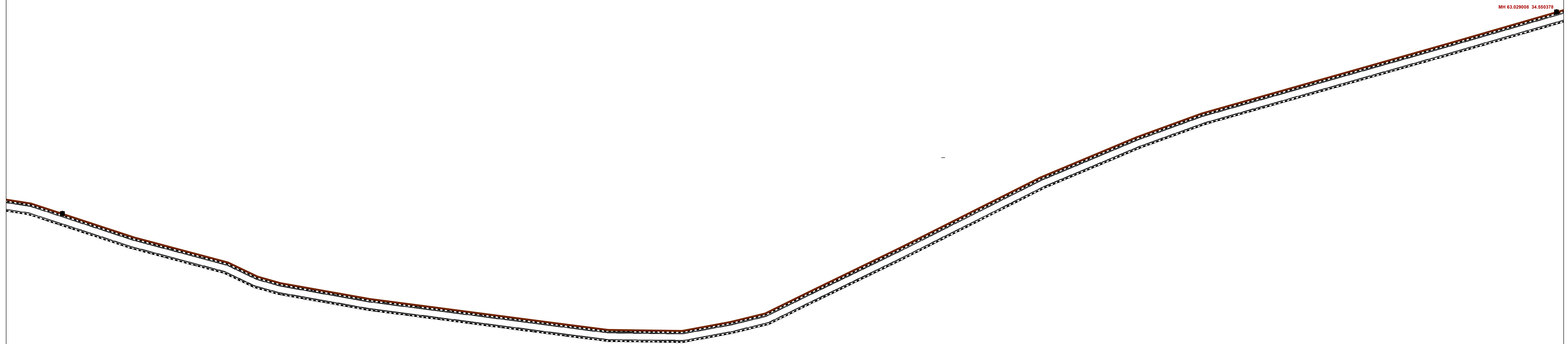


Karukh to Qala-e-Naw Plan OFC Map

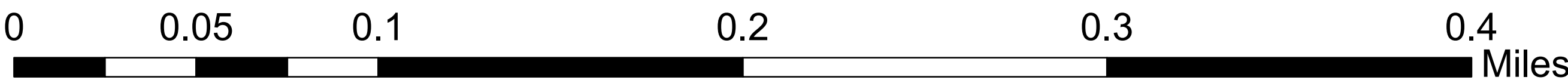




# Karukh to Qala-e-Naw Plan OFC Map



Normal trenching:56000m  
Boring :3900m  
Mountaineer & Hard Soil:24700m



Legend

Aftel Site

Flood

Exist HDPE Pipe

Normal area

Mountaineer & Hard Soil



Boring

Rd Sholder

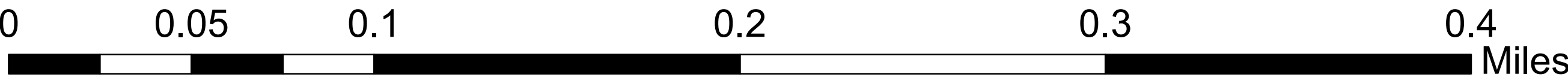
Roads

MH

Karukh to Qala-e-Naw Plan OFC Map



Normal trenching:56000m  
Boring :3900m  
Mountaineer & Hard Soil:24700m




**Legend**

- Aftel Site
- Flood
- Exist HDPE Pipe
- Normal area
- Mountaineer & Hard Soil
- Boring
- Rd Sholder
- Roads
- MH



# Karukh to Qala-e-Naw Plan OFC Map



Text

MH 63.069647 34.557623

MH 63.049330 34.550289

Normal trenching:56000m  
Boring :3900m  
Mountaineer & Hard Soil:24700m

0 0.05 0.1 0.2 0.3 0.4 Miles

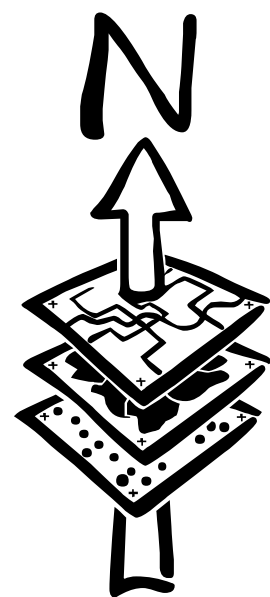
## Legend

- Aftel Site
- Flood
- Exist HDPE Pipe
- Normal area
- Mountaineer & Hard Soil
- Boring
- Rd Sholder
- Roads
- MH

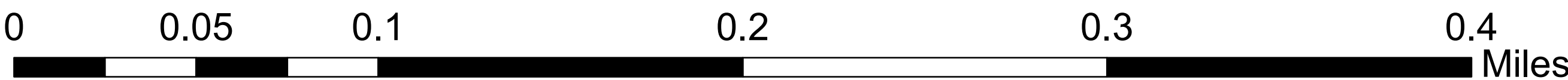




# Karukh to Qala-e-Naw Plan OFC Map



Normal trenching:56000m  
Boring :3900m  
Mountaineer & Hard Soil:24700m



Legend

Aftel Site

Flood

Exist HDPE Pipe

Normal area

Mountaineer & Hard Soil



Boring

Rd Sholder

Roads

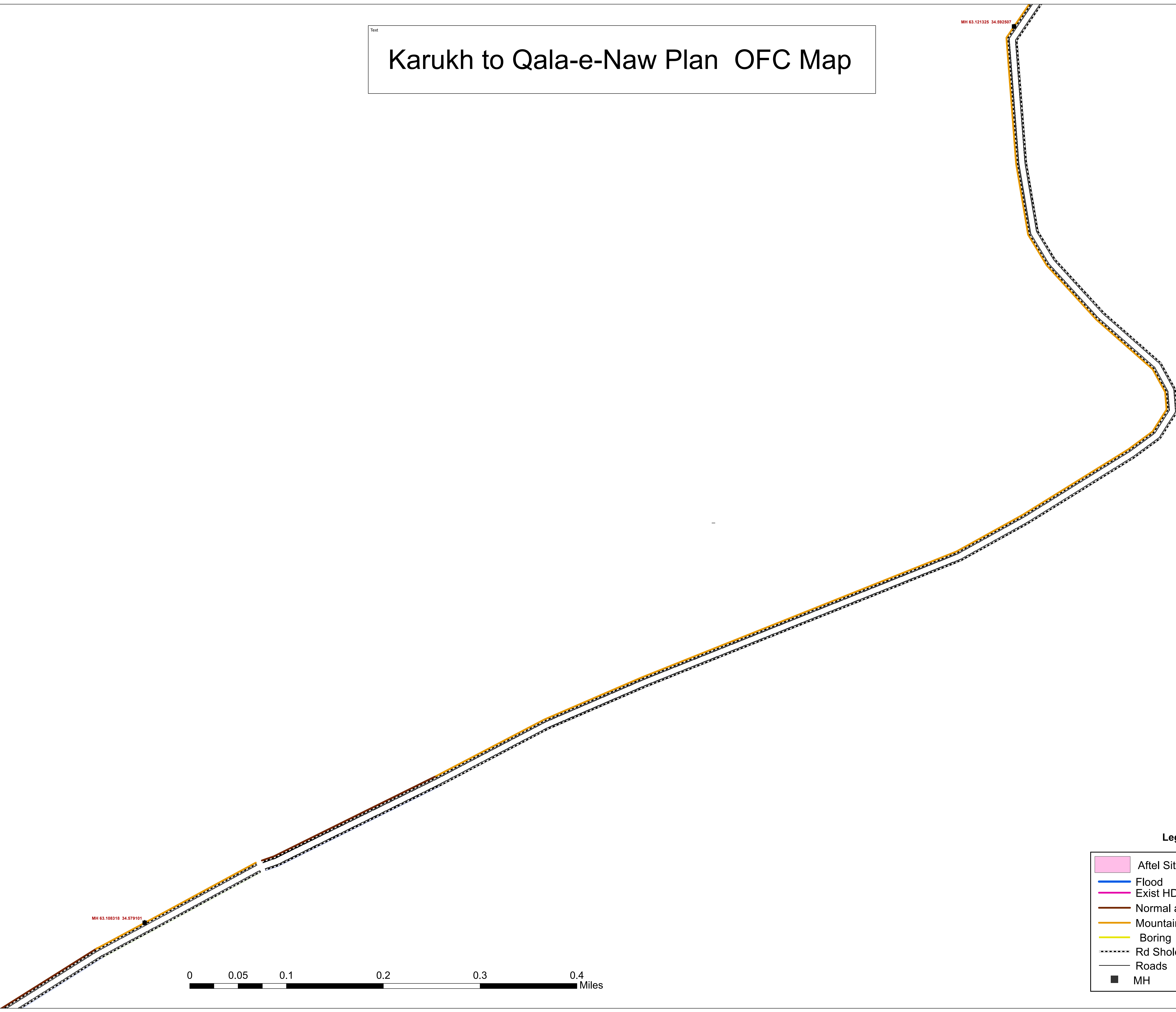

MH

Karukh to Qala-e-Naw Plan OFC Map





Karukh to Qala-e-Naw Plan OFC Map



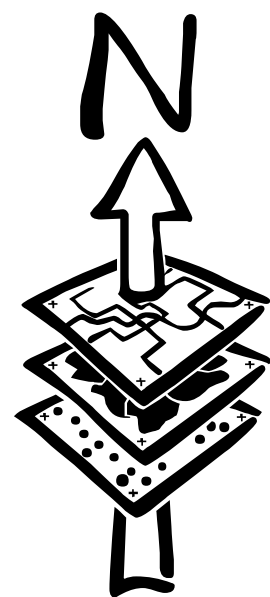
Normal trenching:56000m  
Boring :3900m  
Mountaineer & Hard Soil:24700m

0 0.05 0.1 0.2 0.3 0.4 Miles

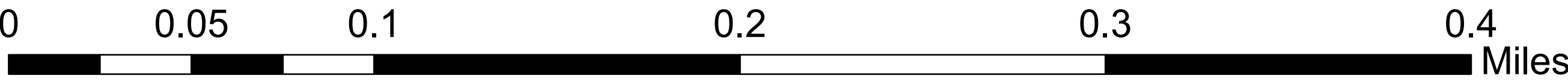
Legend

- Aftel Site
- Flood
- Exist HDPE Pipe
- Normal area
- Mountaineer & Hard Soil
- Boring
- Rd Sholder
- Roads
- MH

Karukh to Qala-e-Naw Plan OFC Map



Normal trenching:56000m  
Boring :3900m  
Mountaineer & Hard Soil:24700m




Legend

- Aftel Site
- Flood
- Exist HDPE Pipe
- Normal area
- Mountaineer & Hard Soil
- Boring
- Rd Sholder
- Roads
- MH

MH 63.121325 34.592507

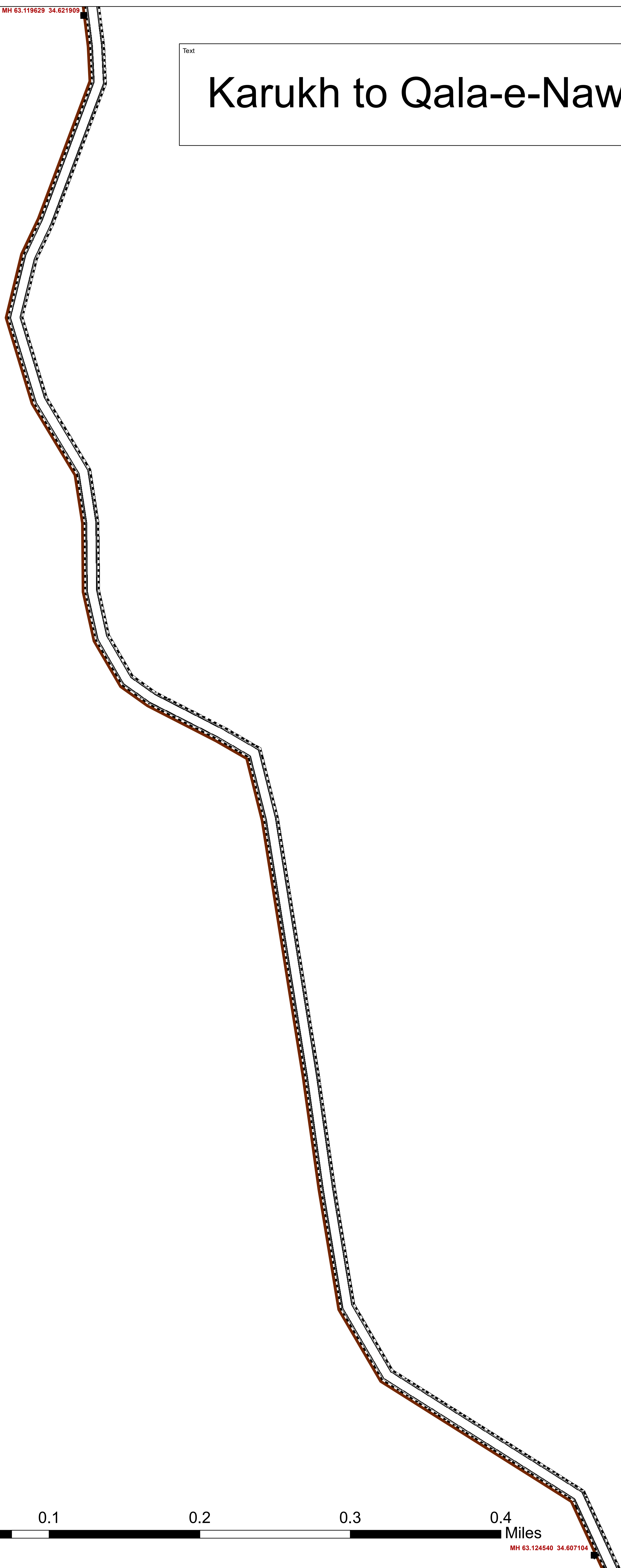
MH 63.124540 34.607104





# Karukh to Qala-e-Naw Plan OFC Map

Text




Normal trenching:56000m  
Boring :3900m  
Mountaineer & Hard Soil:24700m

0 0.05 0.1 0.2 0.3 0.4 Miles

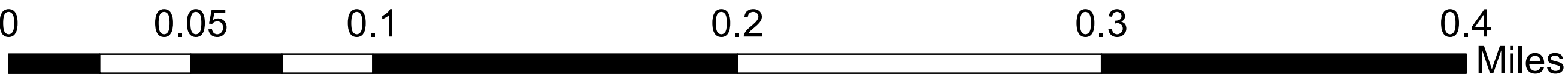
## Legend

- Aftel Site
- Flood
- Exist HDPE Pipe
- Normal area
- Mountaineer & Hard Soil
- Boring
- Rd Sholder
- Roads
- MH

Karukh to Qala-e-Naw Plan OFC Map




Normal trenching:56000m  
Boring :3900m  
Mountaineer & Hard Soil:24700m




Legend

- Aftel Site
- Flood
- Exist HDPE Pipe
- Normal area
- Mountaineer & Hard Soil
- Boring
- Rd Sholder
- Roads
- MH

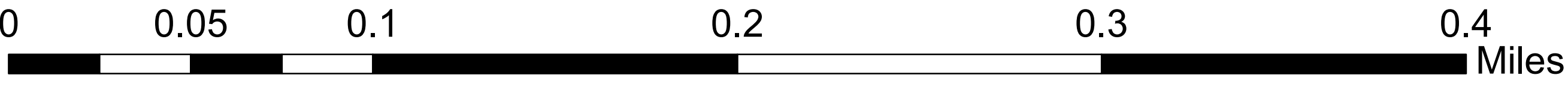


Text

# Karukh to Qala-e-Naw Plan OFC Map

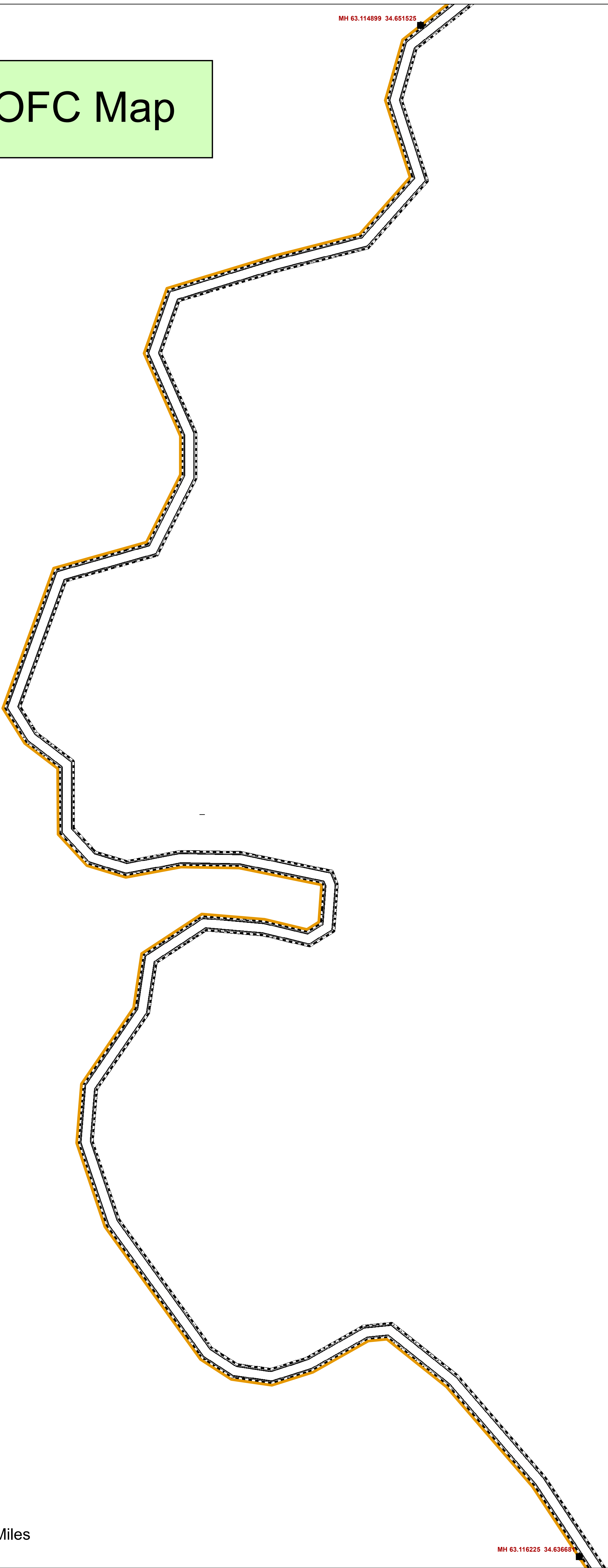


Normal trenching:56000m  
Boring :3900m  
Mountaineer & Hard Soil:24700m




Legend

- Aftel Site
- Flood
- Exist HDPE Pipe
- Normal area
- Mountaineer & Hard Soil
- Boring
- Rd Sholder
- Roads
- MH





Karukh to Qala-e-Naw Plan OFC Map



Normal trenching:56000m  
Boring :3900m  
Mountaineer & Hard Soil:24700m


0 0.05 0.1 0.2 0.3 0.4 Miles

Legend

- Aftel Site
- Flood
- Exist HDPE Pipe
- Normal area
- Mountaineer & Hard Soil
- Boring
- Rd Sholder
- Roads
- MH



Karukh to Qala-e-Naw Plan OFC Map



Normal trenching:56000m  
Boring :3900m  
Mountaineer & Hard Soil:24700m

0 0.05 0.1 0.2 0.3 0.4 Miles

MH 63.117227 34.665902


MH 63.123727 34.680566

Legend

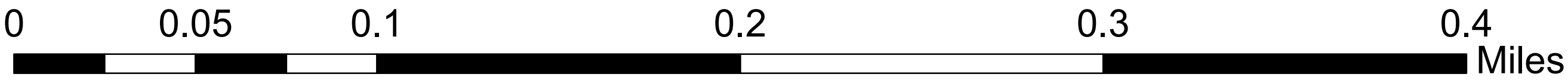
- Aftel Site
- Flood
- Exist HDPE Pipe
- Normal area
- Mountaineer & Hard Soil
- Boring
- Rd Sholder
- Roads
- MH



# Karukh to Qala-e-Naw Plan OFC Map



Normal trenching:56000m  
Boring :3900m  
Mountaineer & Hard Soil:24700m



Legend

Aftel Site

Flood

Exist HDPE Pipe

Normal area

Mountaineer & Hard Soil

Boring

Rd Sholder

Roads

MH

