
















# Gharghuri District to Zarang OFC Map



## Legend

-  Aftel Site
-  House
-  MH
-  CCN MH
-  Normal Trenching Area
-  Roads Sholder
-  Bridge
-  Hard Area
-  Boring Area
-  Exist Duct
-  Roads
-  Agriculture Area



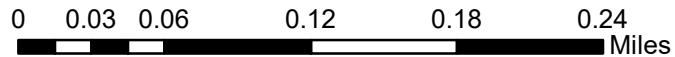
# Gharghuri District to Zarang OFC Map

31.339621815624010808300001  
31.339309954624005448710001

این نقطه کاملاً خامه بوده میتوان عمق کنندن کاری را تا ۲ متر نمود

31.333677002000162.3923119120001

15 m distance from Rd



## Legend

- Aftel Site
- House
- MH
- CCN MH
- Normal Trenching Area
- Roads Sholder
- Bridge
- Hard Area
- Boring Area
- Exist Duct
- Roads
- Agriculture Area



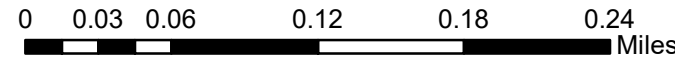
# Gharghuri District to Zarang OFC Map

81.53677002000162.3923119120001

این نقطه کاملاً خامه بوده میتوان عمق کنندن کاری را تا ۲ متر نمود

81.32734265162.3846500980001

15 m distance from Rd



## Legend

- Aftel Site
- House
- MH
- CCN MH
- Normal Trenching Area
- Roads Sholder
- Bridge
- Hard Area
- Boring Area
- Exist Duct
- Roads
- Agriculture Area



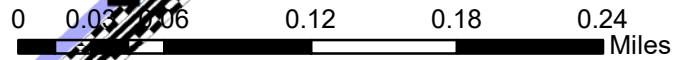
# Gharghuri District to Zarang OFC Map

31.32734265162.3846500980001

این نقطه کاملاً خامه بوده میتوان عمق کندن کاری را تا ۲ متر نمود

31.31979242762.3781639680001

15 m distance from Rd



## Legend

- Aftel Site
- House
- MH
- CCN MH
- Normal Trenching Area
- Roads Sholder
- Bridge
- Hard Area
- Boring Area
- Exist Duct
- Roads
- Agriculture Area



# Gharghuri District to Zarang OFC Map

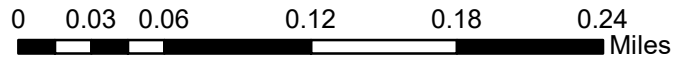


31.319792427623781639680001

این نقطه کاملاً خامه بوده میتوان عمق کنندن کاری را تا ۲ متر نمود

31.30597359262364703681

15 m distance from Rd



## Legend

- Aftel Site
- House
- MH
- CCN MH
- Normal Trenching Area
- Roads Sholder
- Bridge
- Hard Area
- Boring Area
- Exist Duct
- Roads
- Agriculture Area









# Gharghuri District to Zarang OFC Map

31.30597359262:364703681

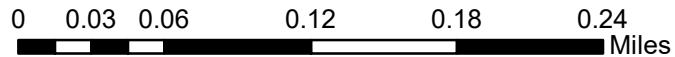
این نقطه کاملاً خامه بوده میتوان عمق کندن کاری را تا ۲ متر نمود

31.301387933000162:3562487300001

## Legend

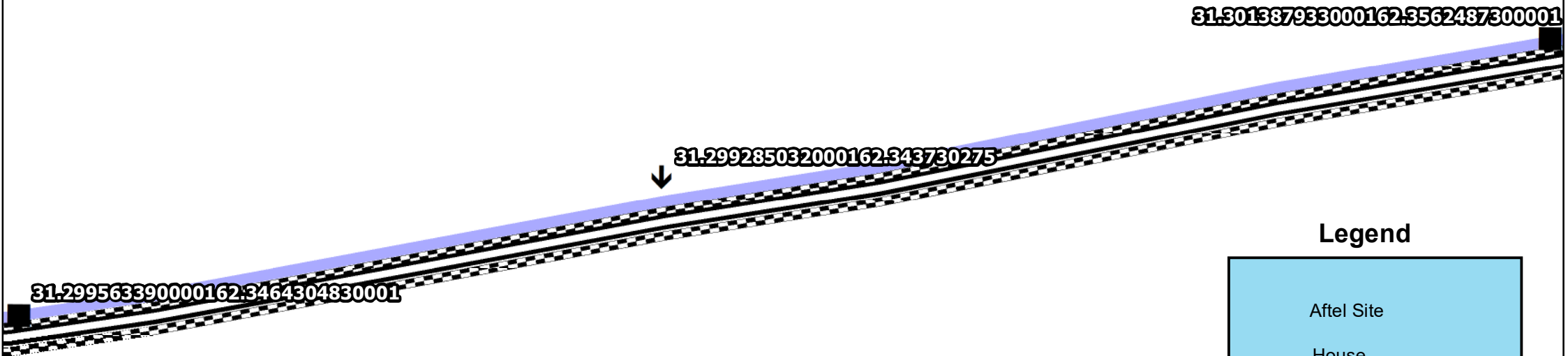
-  Aftel Site
-  House
-  MH
-  CCN MH
-  Normal Trenching Area
-  Roads Sholder
-  Bridge
-  Hard Area
-  Boring Area
-  Exist Duct
-  Roads
-  Agriculture Area

15 m distance from Rd










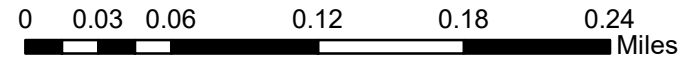
# Gharghuri District to Zarang OFC Map



## Legend

-  Aftel Site
-  House
-  MH
-  CCN MH
-  Normal Trenching Area
-  Roads Sholder
-  Bridge
-  Hard Area
-  Boring Area
-  Exist Duct
-  Roads
-  Agriculture Area

15 m distance from Rd





# Gharghuri District to Zarang OFC Map

این نقطه کاملاً خامه بوده میتوان عمق کندن کاری را تا ۲ متر نمود

31.297415879623266498990001

31.2995633900001623464304830001

## Legend

- Aftel Site
- House
- MH
- CCN MH
- Normal Trenching Area
- Roads Sholder
- Bridge
- Hard Area
- Boring Area
- Exist Duct
- Roads
- Agriculture Area

15 m distance from Rd 0 0.03 0.06 0.12 0.18 0.24 Miles





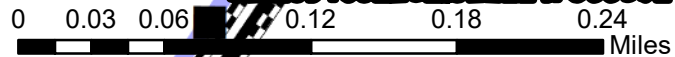
# Gharghuri District to Zarang OFC Map

31.29741587962,32.66498990001

این نقطه کاملاً خامه بوده میتوان عمق کندن کاری را تا ۲ متر نمود

31.2894082262,32.11147800001

15 m distance from Rd



## Legend

- Aftel Site
- House
- MH
- CCN MH
- Normal Trenching Area
- Roads Sholder
- Bridge
- Hard Area
- Boring Area
- Exist Duct
- Roads
- Agriculture Area



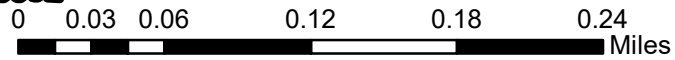
# Gharghuri District to Zarang OFC Map

31.28940822623211147800001

این نقطه کاملاً خامه بوده میتوان عمق کنین کاری را تا ۲ متر نمود

31.2816089586231490682900001

15 m distance from Rd



## Legend

- Aftel Site
- House
- MH
- CCN MH
- Normal Trenching Area
- Roads Sholder
- Bridge
- Hard Area
- Boring Area
- Exist Duct
- Roads
- Agriculture Area



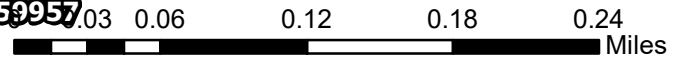
# Gharghuri District to Zarang OFC Map

31.28160895862, 31.49068290001

این نقطه کاملاً خامه بوده میتوان عمق کندن کاری را تا ۲ متر نمود

31.275229097000162, 30.7259957

15 m distance from Rd



## Legend

- Aftel Site
- House
- MH
- CCN MH
- Normal Trenching Area
- Roads Sholder
- Bridge
- Hard Area
- Boring Area
- Exist Duct
- Roads
- Agriculture Area



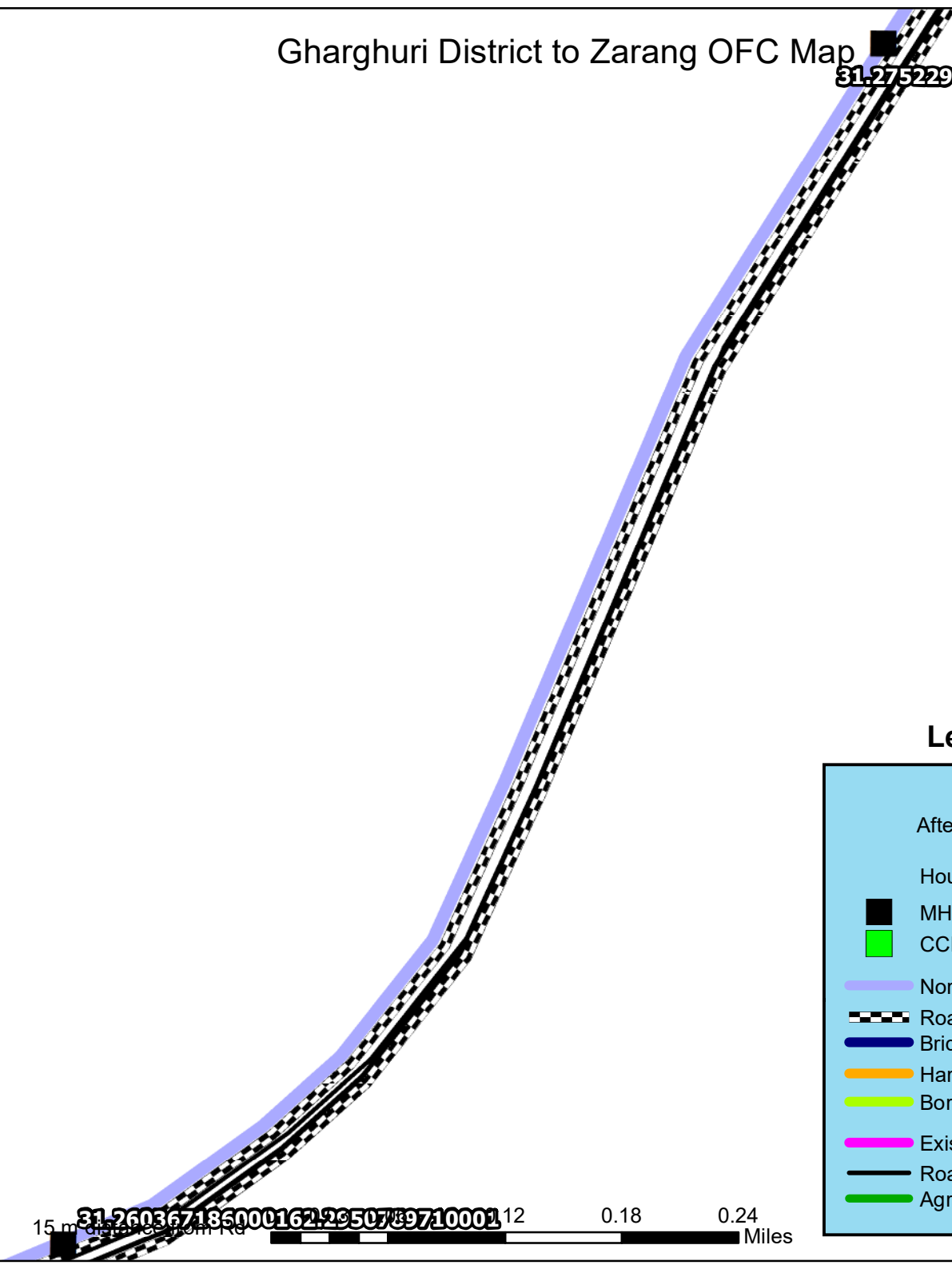
# Gharghuri District to Zarang OFC Map

31.275229097000162.307259957

15 m 31.260367135000162.2950789710001 0.12 0.18 0.24 Miles

## Legend

- Aftel Site
- House
- MH
- CCN MH
- Normal Trenching Area
- Roads Sholder
- Bridge
- Hard Area
- Boring Area
- Exist Duct
- Roads
- Agriculture Area












# Gharghuri District to Zarang OFC Map

31.260367186000162.2950789710001

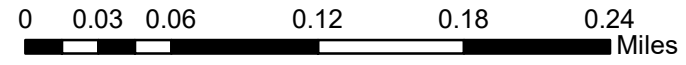
این نقطه کاملاً خامه بوده میتوان عمق کنندن کاری را تا ۲ متر نمود

31.255564849000162.2864189430001

## Legend

-  Aftel Site
-  House
-  MH
-  CCN MH
-  Normal Trenching Area
-  Roads Sholder
-  Bridge
-  Hard Area
-  Boring Area
-  Exist Duct
-  Roads
-  Agriculture Area

15 m distance from Rd





# Gharghuri District to Zarang OFC Map

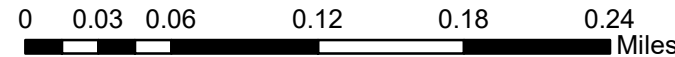
31-255564349000162-2364189430001

31-251553833000162-2821122230001

31-24841130162-279468862

این نقطه کاملاً خامه بوده میتوان عمق کندن کاری را تا ۲ متر نمود

50 m distance from Rd



## Legend

- Aftel Site
- House
- MH
- CCN MH
- Normal Trenching Area
- Roads Sholder
- Bridge
- Hard Area
- Boring Area
- Exist Duct
- Roads
- Agriculture Area



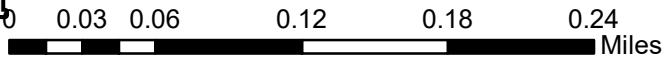
# Gharghuri District to Zarang OFC Map

31.24841130162, 27.9468862

این نقطه کاملاً خامه بوده میتوان عمق کنندن کاری را تا ۲ متر نمود

31.24166649862, 27.21096230001

15 m distance from Rd



## Legend

- Aftel Site
- House
- MH
- CCN MH
- Normal Trenching Area
- Roads Sholder
- Bridge
- Hard Area
- Boring Area
- Exist Duct
- Roads
- Agriculture Area



# Gharghuri District to Zarang OFC Map

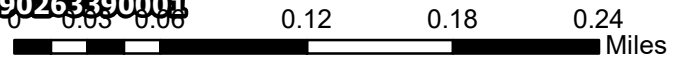
31-24166649862-2721096230001

این نقطه کاملاً خامه بوده میتوان عمق کنلن کاری را تا ۲ متر نمود

31-23233510362-2640286860001

31-226589368000162-2590263390001

15 m distance from Rd



## Legend

- Aftel Site
- House
- MH
- CCN MH
- Normal Trenching Area
- Roads Sholder
- Bridge
- Hard Area
- Boring Area
- Exist Duct
- Roads
- Agriculture Area





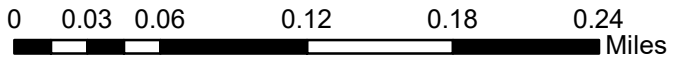
# Gharghuri District to Zarang OFC Map

31.226589368000162.2590263390001

این نقطه کاملاً خامه بوده میتوان عمق کندن کاری را تا ۲ متر نمود

31.221341096000162.2507228650001

15 m distance from Rd



## Legend

- Aftel Site
- House
- MH
- CCN MH
- Normal Trenching Area
- Roads Sholder
- Bridge
- Hard Area
- Boring Area
- Exist Duct
- Roads
- Agriculture Area



# Gharghuri District to Zarang OFC Map

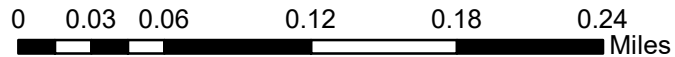
31-221341096000162-2507228650001

این نقطه کاملاً خامه بوده میتوان عمق کندن کاری را تا ۲ متر نمود

31-21404170162-2396066690001

31-20831236162-236785996

15 m distance from Rd



## Legend

- Aftel Site
- House
- MH
- CCN MH
- Normal Trenching Area
- Roads Sholder
- Bridge
- Hard Area
- Boring Area
- Exist Duct
- Roads
- Agriculture Area



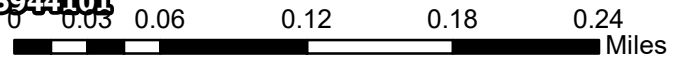
# Gharghuri District to Zarang OFC Map

این نقطه کاملاً خامه بوده میتوان عمق کردن کاری را تا ۲ متر نمود

31-20831236162-236785996

31-19851172262-235944101

15m distance from Rd



## Legend

- Aftel Site
- House
- MH
- CCN MH
- Normal Trenching Area
- Roads Sholder
- Bridge
- Hard Area
- Boring Area
- Exist Duct
- Roads
- Agriculture Area



# Gharghuri District to Zarang OFC Map

31.19851172262,235944101

این نقطه کاملاً خامه بوده میتوان عمق کنندن کاری را تا ۲ متر نمود

31.189719592000162,23

15 m distance from Rd



## Legend

- Aftel Site
- House
- MH
- CCN MH
- Normal Trenching Area
- Roads Sholder
- Bridge
- Hard Area
- Boring Area
- Exist Duct
- Roads
- Agriculture Area

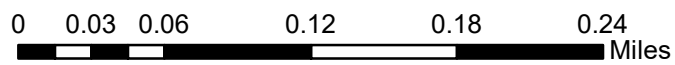


# Gharghuri District to Zarang OFC Map

31.189719592000162.2313242000001

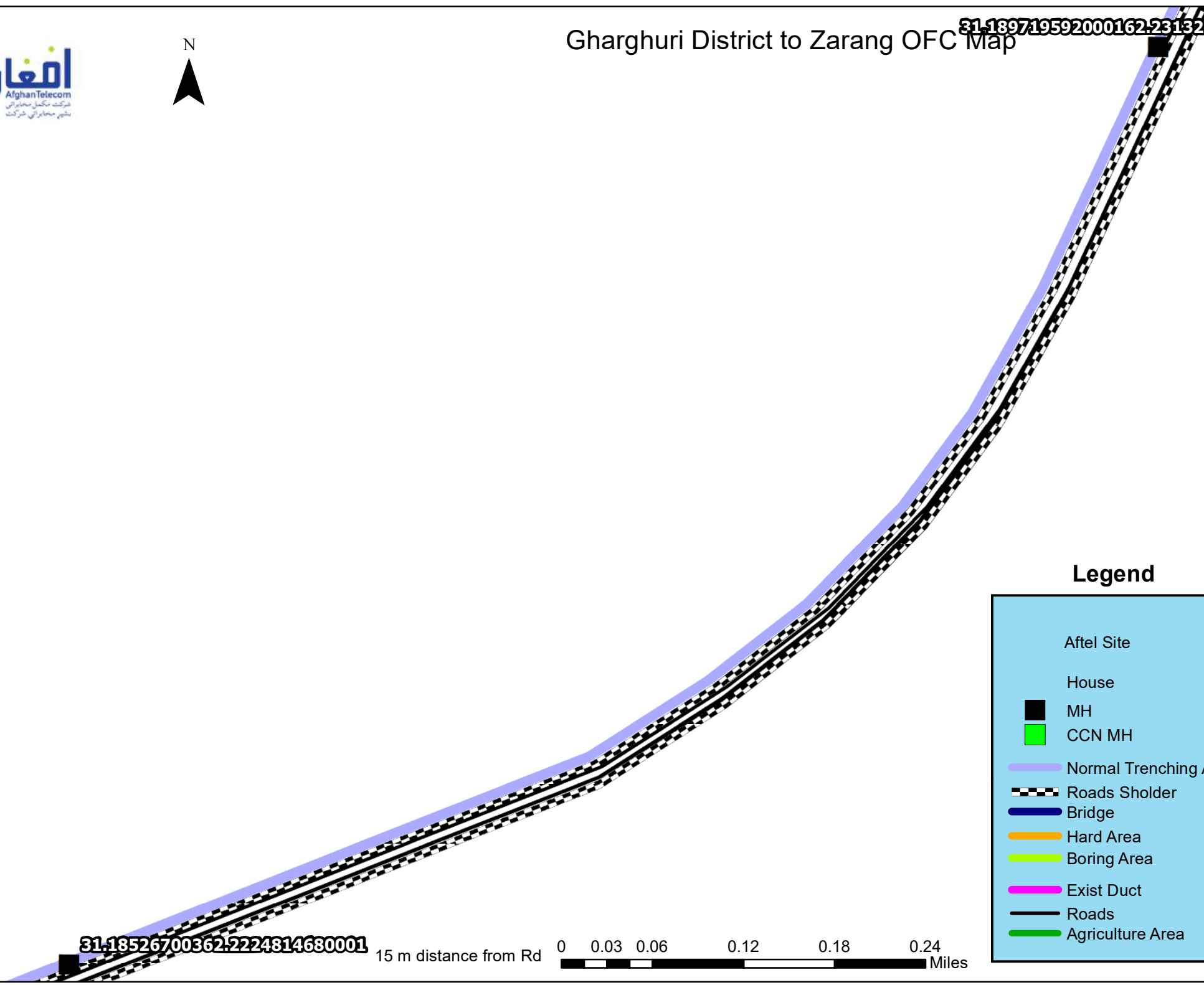
31.18526700362.2224814680001

15 m distance from Rd



## Legend

- Aftel Site
- House
- MH
- CCN MH
- Normal Trenching Area
- Roads Sholder
- Bridge
- Hard Area
- Boring Area
- Exist Duct
- Roads
- Agriculture Area





# Gharghuri District to Zarang OFC Map

31.18526700362.2224814680001

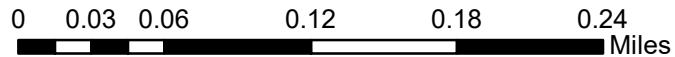
این نقطه کاملاً خامه بوده میتوان عمق کندن کاری را تا ۲ متر نمود

31.18156278162.213206621

## Legend


- Aftel Site
- House
- MH
- CCN MH
- Normal Trenching Area
- Roads Sholder
- Bridge
- Hard Area
- Boring Area
- Exist Duct
- Roads
- Agriculture Area

15 m distance from Rd





# Gharghuri District to Zarang OFC Map








31.18156278162.213206621

این نقطه کاملاً خامه بوده میتوان عمق کندن کاری را تا ۲ متر نمود

31.177985643000162.194098759


## Legend

-  Aftel Site
-  House
-  MH
-  CCN MH
-  Normal Trenching Area
-  Roads Sholder
-  Bridge
-  Hard Area
-  Boring Area
-  Exist Duct
-  Roads
-  Agriculture Area

15 m distance from Rd 0 0.03 0.06 0.12 0.18 0.24 Miles

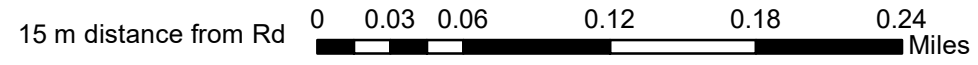


# Gharghuri District to Zarang OFC Map



## Legend

- Aftel Site
- House
- MH
- CCN MH
- Normal Trenching Area
- Roads Sholder
- Bridge
- Hard Area
- Boring Area
- Exist Duct
- Roads
- Agriculture Area







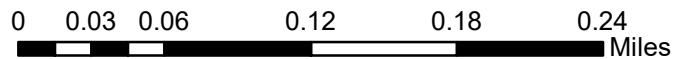
# Gharghuri District to Zarang OFC Map

31.177332383000162.18421519

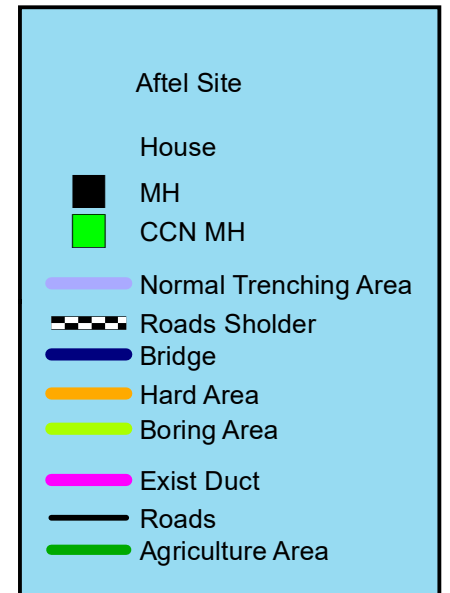
این نقطه کاملاً خامه بوده میتوان عمق کنندن کاری را تا ۲ متر نمود

31.172915009000162.1752887710001

15 m distance from Rd



## Legend





# Gharghuri District to Zarang OFC Map

31.172915009000162.1752887710001

15 m distance from Rd



31.164054071000162.1752887710001

## Legend

- Aftel Site
- House
- MH
- CCN MH
- Normal Trenching Area
- Roads Sholder
- Bridge
- Hard Area
- Boring Area
- Exist Duct
- Roads
- Agriculture Area




# Gharghuri District to Zarang OFC Map

81.164054071000162.1716442250001

این نقطه کاملاً خامه بوده میتوان عمق کنندن کاری را تا ۲ متر نمود

## Legend

- Aftel Site
- House
- MH
- CCN MH
- Normal Trenching Area
- Roads Sholder
- Bridge
- Hard Area
- Boring Area
- Exist Duct
- Roads
- Agriculture Area



81.155524663000162.1664773480001



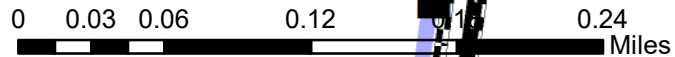
# Gharghuri District to Zarang OFC Map

31.155524663000162.1664773480001

این نقطه کاملاً خامه بوده میتواند عمق کندن کاری را تا ۲ متر نمود

31.1463965820001

15 m distance from Rd



## Legend

- Aftel Site
- House
- MH
- CCN MH
- Normal Trenching Area
- Roads Sholder
- Bridge
- Hard Area
- Boring Area
- Exist Duct
- Roads
- Agriculture Area



Gharghuri District to Zarang OFC Map

این نفط کاملاً خامه بوده ميتوان عمق کندن کاری را تا ۲ متر نمود

### Legend

- Aftel Site
- House
- MH
- CCN MH
- Normal Trenching Area
- Roads Sholder
- Bridge
- Hard Area
- Boring Area
- Exist Duct
- Roads
- Agriculture Area

15 m distance from Rd



31:136652668000162:1606001



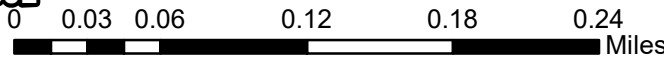
Gharghuri District to Zarang OFC

این نقطه کاملاً خامه بوده میتوان عمق کنندن کاری را تا ۲ متر نمود

31.133513310000162.1581537020001

31.128564562.154741302

15 m distance from Rd



### Legend

- Aftel Site
- House
- MH
- CCN MH
- Normal Trenching Area
- Roads Sholder
- Bridge
- Hard Area
- Boring Area
- Exist Duct
- Roads
- Agriculture Area















# Gharghuri District to Zarang OFC Map

31.128564562.154741302


این نقطه کاملاً خامه بوده میتوان عمیق کنین کاری را تا ۲ متر نمود

## Legend

-  Aftel Site
-  House
-  MH
-  CCM MH
-  Normal Trenching Area
-  Roads Sholder
-  Bridge
-  Hard Area
-  Boring Area
-  Exist Duct
-  Roads
-  Agriculture Area

31.120502347000162.1488468200001

15 m distance



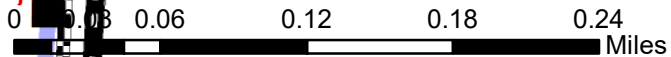


Gharghuri District Zarang OFC Map  
31.120502347000162.1488468200001

این نقطه کاملاً خامه بوده میتوان عمق کندن کاری را تا ۲ متر نمود

31.111517833000162.1452236900001

15 m distance from Rd



### Legend

- Aftel Site
- House
- MH
- CCN MH
- Normal Trenching Area
- Roads Sholder
- Bridge
- Hard Area
- Boring Area
- Exist Duct
- Roads
- Agriculture Area



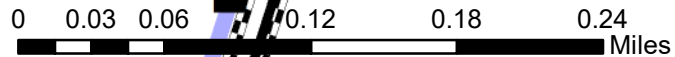


Gharghuri District to Zarang OTC Map

31.111517833000162.1452236900001

31.10173400362.143557134

15 m distance from Rd



### Legend

- Aftel Site
- House
- MH
- CCN MH
- Normal Trenching Area
- Roads Sholder
- Bridge
- Hard Area
- Boring Area
- Exist Duct
- Roads
- Agriculture Area



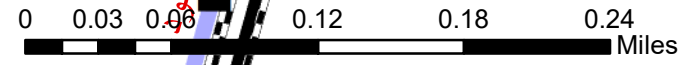
# Gharghuri District to Zarang OFC Map

31.10173400362.143557134

این نقطه کاملا خامه بوده میتوان عمق کندن کاری را تا ۲ متر نمود

31.09213000162.1408201340001

15 m distance from Rd



## Legend

- Aftel Site
- House
- MH
- CCN MH
- Normal Trenching Area
- Roads Sholder
- Bridge
- Hard Area
- Boring Area
- Exist Duct
- Roads
- Agriculture Area



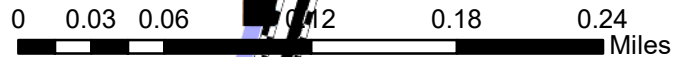
# Gharghuri District to Zarang OFC Map

31.09213000162-1408201340001













این نقطه کاملاً خامه بوده میتوان عمق کندن کاری را تا ۲ متر نمود

31.082497240000162-1381831

15 m distance from Rd



## Legend

-  Aftel Site
-  House
-  MH
-  CCN MH
-  Normal Trenching Area
-  Roads Sholder
-  Bridge
-  Hard Area
-  Boring Area
-  Exist Duct
-  Roads
-  Agriculture Area



# Gharghuri District to Zarang OFC Map

31.082497240000162.1381831080001

این نقطه کاملا خامه بوده میتوان عمق کندن کاری را تا ۲ متر نمود

15 m distance from Rd 31.07530733262.134133959 0.18 0.24 Miles

## Legend

- Aftel Site
- House
- MH
- CCN MH
- Normal Trenching Area
- Roads Sholder
- Bridge
- Hard Area
- Boring Area
- Exist Duct
- Roads
- Agriculture Area



# Gharghuri District to Zarang OFC Map

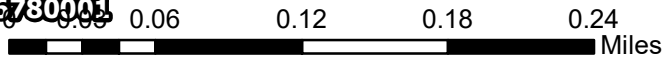


31.07350763262134138959

این نقطه کاملاً خامه بوده میتوان عمق کنندن کاری را تا ۲ متر نمود

31.065515625621281496730001

15 m distance from Rd



## Legend

- Aftel Site
- House
- MH
- CCN MH
- Normal Trenching Area
- Roads Sholder
- Bridge
- Hard Area
- Boring Area
- Exist Duct
- Roads
- Agriculture Area



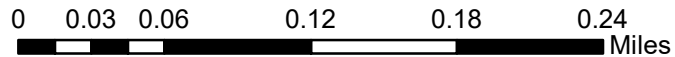
# Gharghuri District to Zarang OFC Map

31.06551562562:1281496780001

این نقطه کاملاً خامه بوده میتوان عمق کنندن کاری را تا ۲ متر نمود

31.057537491000162:122141884

15 m distance from Rd



## Legend

- Aftel Site
- House
- MH
- CCN MH
- Normal Trenching Area
- Roads Sholder
- Bridge
- Hard Area
- Boring Area
- Exist Duct
- Roads
- Agriculture Area



# Gharghuri District to Zarang OFC Map

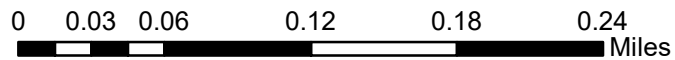
31.057537491000162.122141884

این نقطه کاملا خامه بوده میتوان عمق کندن کاری را تا ۲ متر نمود












31.05045425462.1165535970001

31.04958493562.1161003130001

15 m distance from Rd



## Legend

-  Aftel Site
-  House
-  MH
-  CCN MH
-  Normal Trenching Area
-  Roads Sholder
-  Bridge
-  Hard Area
-  Boring Area
-  Exist Duct
-  Roads
-  Agriculture Area



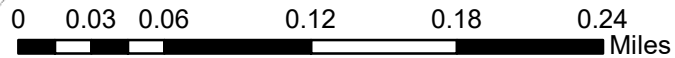
# Gharghuri District to Zarang OFC Map

31.04958493562, 116.1003130001

این نقطه کاملاً خامه بوده میتوان عمقی کنندن کاری را تا ۲ متر نمود

31.041584951000162, 110.1218100001

15 m distance from rd



## Legend

- Aftel Site
- House
- MH
- CCN MH
- Normal Trenching Area
- Roads Sholder
- Bridge
- Hard Area
- Boring Area
- Exist Duct
- Roads
- Agriculture Area





# Gharghuri District to Zarang OFC Map

31.041584951000162.1101218100001

این نقطه کاملاً خامه بوده میتوان عمق کندن کاری را تا ۲ متر نمود

31:033565596000162:104169181

15 m distance from Rd. 0 0.03 0.06 0.12 0.18 0.24 Miles

## Legend

- Aftel Site
- House
- MH
- CCN MH
- Normal Trenching Area
- Roads Sholder
- Bridge
- Hard Area
- Boring Area
- Exist Duct
- Roads
- Agriculture Area



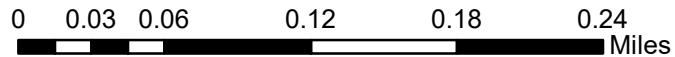
# Gharghuri District to Zarang OFC Map

31.033565596000162.104169181

این نقطه کاملاً خامه بوده میتوان عمق کندن کاری را تا ۲ متر نمود

31.0218393262.0883147220001

15 m distance from Rd



## Legend

- Aftel Site
- House
- MH
- CCN MH
- Normal Trenching Area
- Roads Sholder
- Bridge
- Hard Area
- Boring Area
- Exist Duct
- Roads
- Agriculture Area



# Gharghuri District to Zarang OFC Map

31.0218393262.0883147220001

این نقطه کاملاً خامه بوده میتواند عمق کنندن کاری را تا ۲ متر نمود

31.01666711362.079771157

## Legend

- Aftel Site
- House
- MH
- CCN MH
- Normal Trenching Area
- Roads Sholder
- Bridge
- Hard Area
- Boring Area
- Exist Duct
- Roads
- Agriculture Area

15 m distance from Rd 0 0.03 0.06 0.12 0.18 0.24 Miles



# Gharghuri District to Zarang OFC Map

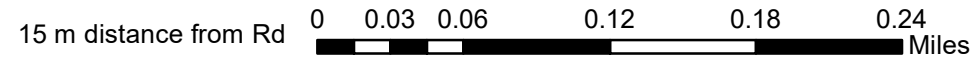
31.01666711362.079771157

این نقطه کاملاً خامه بوده میتوان عمق کندن کاری را تا ۲ متر نمود

31.01151157562.0712175680001

### Legend

- Aftel Site
- House
- MH
- CCN MH
- Normal Trenching Area
- Roads Sholder
- Bridge
- Hard Area
- Boring Area
- Exist Duct
- Roads
- Agriculture Area

















# Gharghuri District to Zarang OFC Map

**31.01151157562.0712175680001**


این نقطه کاملاً خامه بوده میتوان عمق کنندن کاری را تا ۲ متر نمود

**31.001261385000162.0540737540001**

## Legend

-  Aftel Site
-  House
-  MH
-  CCN MH
-  Normal Trenching Area
-  Roads Sholder
-  Bridge
-  Hard Area
-  Boring Area
-  Exist Duct
-  Roads
-  Agriculture Area

15 m distance from Rd 0 0.03 0.06 0.12 0.18 0.24 Miles





# Gharghuri District to Zarang OFC Map

31.001261385000162.0540737540001

این نقطه کاملاً خامه بوده میتوان عمیق کردن کاری را تا ۲ متر نمود

30.996126794000162.0455075290001

15 m distance from Rd 0 0.03 0.06 0.12 0.18 0.24 Miles

## Legend

- Aftel Site
- House
- MH
- CCN MH
- Normal Trenching Area
- Roads Sholder
- Bridge
- Hard Area
- Boring Area
- Exist Duct
- Roads
- Agriculture Area



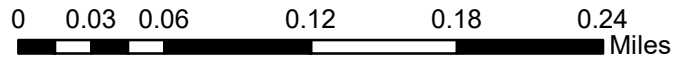
# Gharghuri District to Zarang OFC Map

30.996126794000162.0455075290001





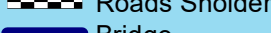



این نقطه کاملاً خامه بوده میتوان عمق کندن کاری را تا ۲ متر نمود

30.98583971262.0233858430001

15 m distance from Rd

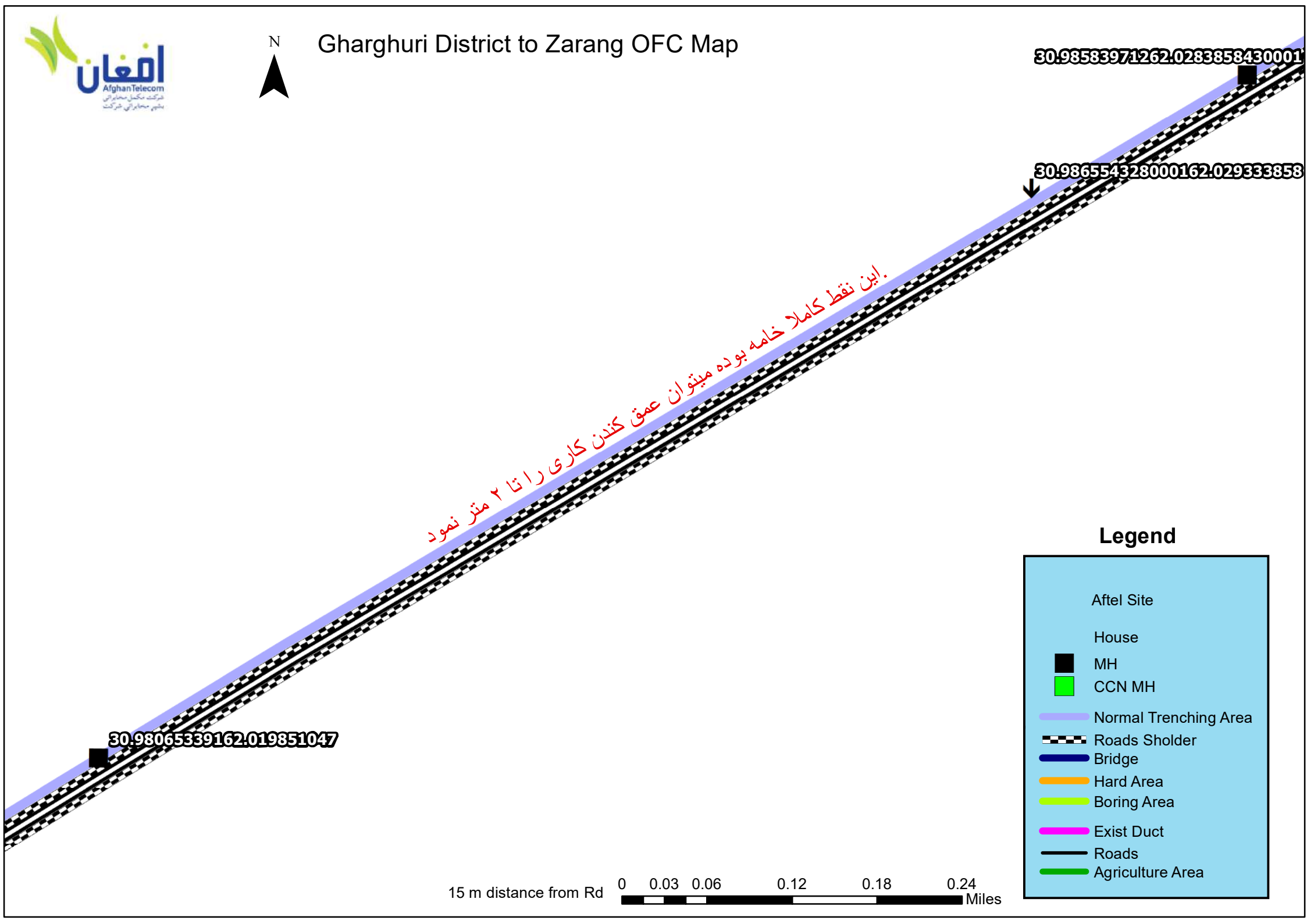


## Legend

-  Aftel Site
-  House
-  MH
-  CCN MH
-  Normal Trenching Area
-  Roads Sholder
-  Bridge
-  Hard Area
-  Boring Area
-  Exist Duct
-  Roads
-  Agriculture Area



# Gharghuri District to Zarang OFC Map



30.98583971262.0283858430001













30.986554328000162.029333858

این نقطه کاملاً خامه بوده میتواند عمیق کردن کاری را تا ۲ متر نمود

30.98065339162.019851047

15 m distance from Rd 0 0.03 0.06 0.12 0.18 0.24 Miles

## Legend

-  Aftel Site
-  House
-  MH
-  CCN MH
-  Normal Trenching Area
-  Roads Sholder
-  Bridge
-  Hard Area
-  Boring Area
-  Exist Duct
-  Roads
-  Agriculture Area





# Gharghuri District to Zarang OFC Map


30.98065339162, 0.019851047

این نقطه کاملاً خامه بوده میتوان عمیق کردن کاری را تا ۲ متر نمود

30.97537309262, 0.011373862

### Legend

- Aftel Site
- House
- MH
- CCN MH
- Normal Trenching Area
- Roads Sholder
- Bridge
- Hard Area
- Boring Area
- Exist Duct
- Roads
- Agriculture Area





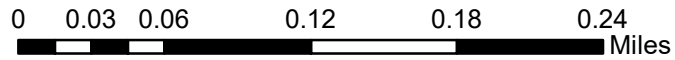
# Gharghuri District to Zarang OFC Map

30.97537309262, 011373862

این نقطه کاملاً خامه بوده میتوان عمق کنندن کاری را تا ۲ متر نمود

30.963512815000, 161.9953049110001

15 m distance from Rd



## Legend

- Aftel Site
- House
- MH
- CCN MH
- Normal Trenching Area
- Roads Sholder
- Bridge
- Hard Area
- Boring Area
- Exist Duct
- Roads
- Agriculture Area



# Gharghuri District to Zarang OFC Map

30.963512815000161.9953049110001

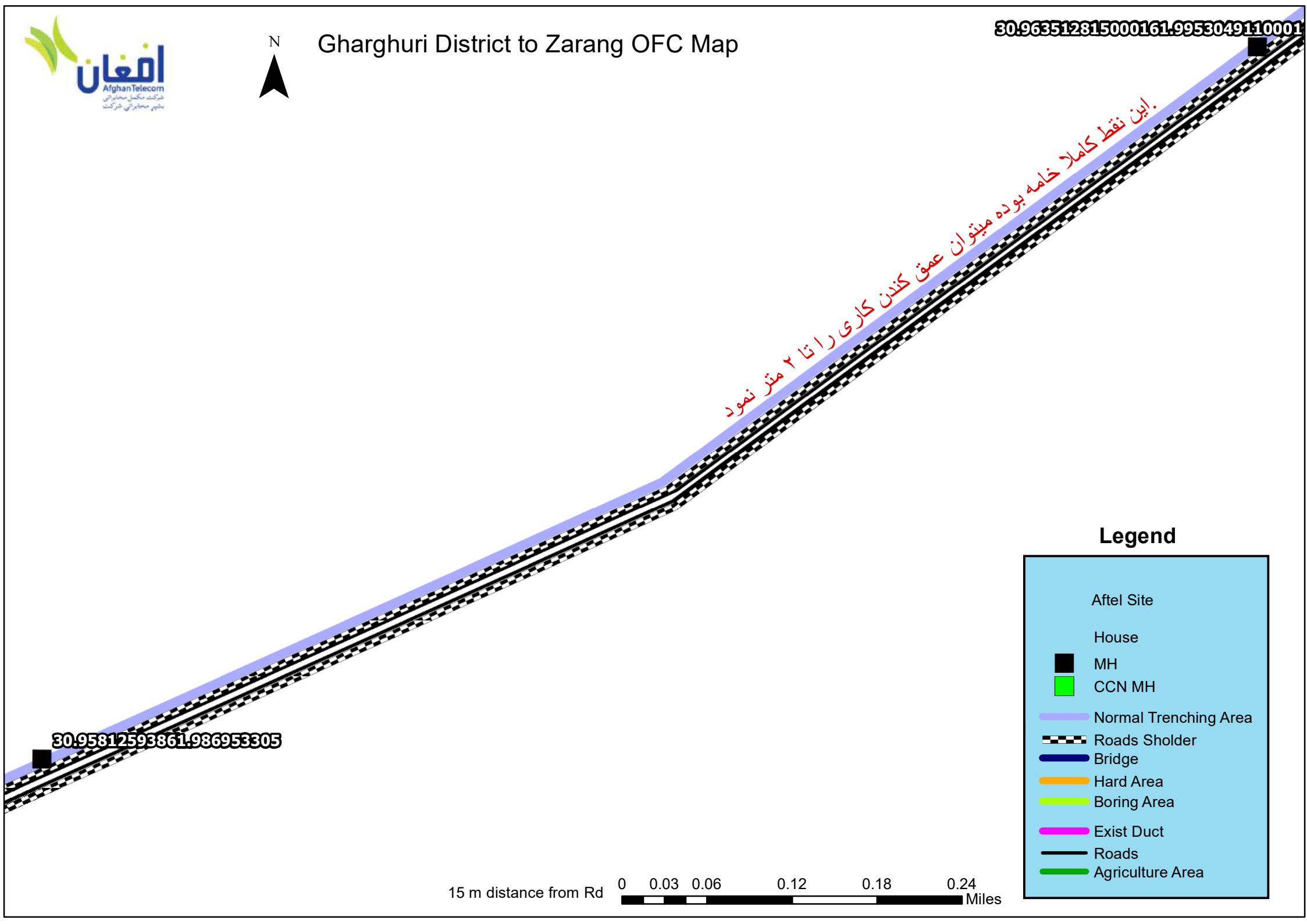
این نقطه کاملاً خامه بوده میتواند عمق کندن کاری را تا ۲ متر نمود

30.95812593861.986953305

## Legend

- Aftel Site
- House
- MH
- CCN MH
- Normal Trenching Area
- Roads Sholder
- Bridge
- Hard Area
- Boring Area
- Exist Duct
- Roads
- Agriculture Area

15 m distance from Rd 0 0.03 0.06 0.12 0.18 0.24 Miles

















# Gharghuri District to Zarang OFC Map

30.95312593861-986953305


30.954220210000161.9777794780001

این نقطه کاملاً خامه بوده میتواند عمق کندن کاری را تا ۲ متر نمود

## Legend

-  Aftel Site
-  House
-  MH
-  CCN MH
-  Normal Trenching Area
-  Roads Sholder
-  Bridge
-  Hard Area
-  Boring Area
-  Exist Duct
-  Roads
-  Agriculture Area

15 m distance from Rd 0 0.03 0.06 0.12 0.18 0.24 Miles

















# Gharghuri District to Zarang OFC Map

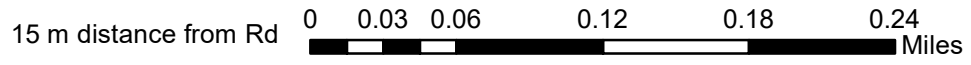
30.953450287000161.9581464890001

30.954220210000161.9777794780001

این نقطه کاملاً خامه بوده میتوان عمق کندن کاری را تا ۲ متر نمود

## Legend

-  Aftel Site
-  House
-  MH
-  CCN MH
-  Normal Trenching Area
-  Roads Sholder
-  Bridge
-  Hard Area
-  Boring Area
-  Exist Duct
-  Roads
-  Agriculture Area





# Gharghuri District to Zarang OFC Map


30.95804397361.9493542720001

این نقطه کاملاً خامه بوده میتوان عمق کندن کاری را تا ۲ متر نمود

## Legend

- Aftel Site
- House
- MH
- CCN MH
- Normal Trenching Area
- Roads Sholder
- Bridge
- Hard Area
- Boring Area
- Exist Duct
- Roads
- Agriculture Area

30.953450287000161.9581464890001





# Gharghuri District to Zarang OFC Map

**30.96065782761.9397826320001**

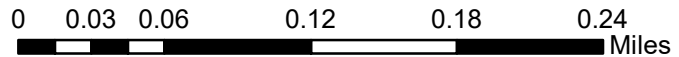
این نقطه کاملاً خامه بوده میتواند عمق کندن کاری را تا ۲ متر نمود

**30.95804397361.9493542720001**

## Legend

	Aftel Site
	House
	MH
	CCN MH
	Normal Trenching Area
	Roads Sholder
	Bridge
	Hard Area
	Boring Area
	Exist Duct
	Roads
	Agriculture Area

15 m distance from Rd





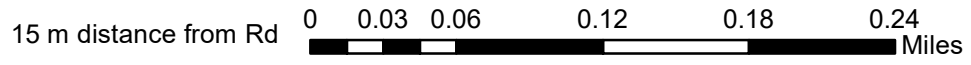
30.96353146261.920035253

این نقطه کاملاً خامه بوده میتوان عمق کندن کاری را تا ۲ متر نمود

30.96065782761.9397826320001

## Legend

-  Aftel Site
-  House
-  MH
-  CCN MH
-  Normal Trenching Area
-  Roads Sholder
-  Bridge
-  Hard Area
-  Boring Area
-  Exist Duct
-  Roads
-  Agriculture Area







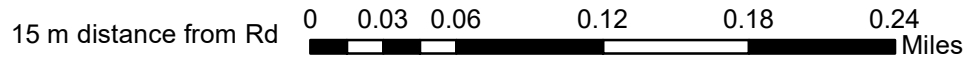
این نقطه کاملاً خامه بوده میتوان عمق کندن کاری را تا ۲ متر نمود

30.9645232761.910355623

30.96353146261.920035253

## Legend

-  Aftel Site
-  House
-  MH
-  CCN MH
-  Normal Trenching Area
-  Roads Sholder
-  Bridge
-  Hard Area
-  Boring Area
-  Exist Duct
-  Roads
-  Agriculture Area





این نقطه کاملاً خامه بوده میتوان عمق کندن کاری را تا ۲ متر نمود


30.96336528961.9004362700001

30.9645232761.910355623

## Legend

-  Aftel Site
-  House
-  MH
-  CCN MH
-  Normal Trenching Area
-  Roads Sholder
-  Bridge
-  Hard Area
-  Boring Area
-  Exist Duct
-  Roads
-  Agriculture Area

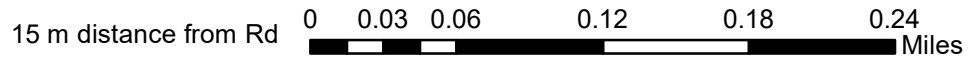
15 m distance from Rd 0 0.03 0.06 0.12 0.18 0.24 Miles





## Legend

-  Aftel Site
-  House
-  MH
-  CCN MH
-  Normal Trenching Area
-  Roads Sholder
-  Bridge
-  Hard Area
-  Boring Area
-  Exist Duct
-  Roads
-  Agriculture Area



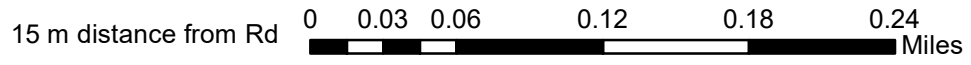


# Gharghuri District to Zarang OFC Map



## Legend

-  Aftel Site
-  House
-  MH
-  CCN MH
-  Normal Trenching Area
-  Roads Sholder
-  Bridge
-  Hard Area
-  Boring Area
-  Exist Duct
-  Roads
-  Agriculture Area





30.964804819000161.862029068

30.96039781361.8627013020001

30.95969444461.8706388890001

## Legend



Aftel Site



House



MH



CCN MH

Normal Trenching Area

Roads Sholder

Bridge

Hard Area

Boring Area

Exist Duct

Roads

Agriculture Area

15 m distance from Rd

