




Delaamram Dorahi to Gharghuri District OFC Map

31.753163743000162.9886908120001

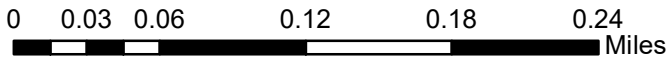
31.746614056000162.9858383980001

31.73788748662.9809666180001

Legend

-  Aftel Site
-  House
-  MH
-  CCN MH
-  Normal Trenching Area
-  Roads Sholder
-  Bridge
-  Hard Area
-  Boring Area
-  Exist Duct
-  Roads
-  Agriculture Area

این نقطه کاملاً خامه بوده میتوان عمق کندن کاری را تا ۲ متر نمود



15 m distance from Rd



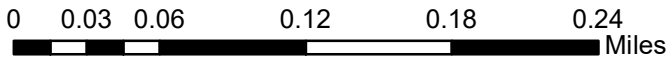
Delaamram Dorahi to Gharghuri District OFC Map

31-73788748662.9809666180001

Legend

-  Aftel Site
-  House
-  MH
-  CCN MH
-  Normal Trenching Area
-  Roads Sholder
-  Bridge
-  Hard Area
-  Boring Area
-  Exist Duct
-  Roads
-  Agriculture Area

این نقطه کاملاً خامه بوده میتوان عمق کنندن کاری را تا ۲ متر نمود



15 m distance from Rd

31-72916878962.976080763



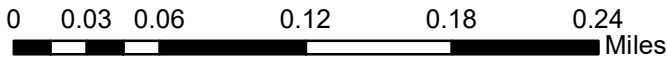
Delaamram Dorahi to Gharghuri District OFC Map

31.72916878962.976080768

Legend

-  Aftel Site
-  House
-  MH
-  CCN MH
-  Normal Trenching Area
-  Roads Sholder
-  Bridge
-  Hard Area
-  Boring Area
-  Exist Duct
-  Roads
-  Agriculture Area

این نقطه کاملاً خامه بوده میتوان عمق کندن کاری را تا ۲ متر نمود



15 m distance 31.721036528000162.970388068



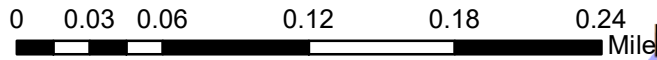
Delaamram Dorahi to Gharghuri District OFC Map

31.721036528000162.970388068

Legend

-  Aftel Site
-  House
-  MH
-  CCN MH
-  Normal Trenching Area
-  Roads Sholder
-  Bridge
-  Hard Area
-  Boring Area
-  Exist Duct
-  Roads
-  Agriculture Area

این نقطه کاملاً خامه بوده میتوان عمق کلتن کاری را تا ۲ متر نمود



31.713677738000162.9636253040001

15 m distance from Rd



Delaamram Dorahi to Gharghuri District OFC Map

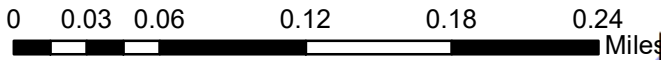
31.713677738000162.9636253040001

Legend

-  Aftel Site
-  House
-  MH
-  CCN MH
-  Normal Trenching Area
-  Roads Sholder
-  Bridge
-  Hard Area
-  Boring Area
-  Exist Duct
-  Roads
-  Agriculture Area

این نقطه کاملاً خامه بوده میتوان عمیق کردن کاری را تا ۲ متر نمود

31.70751169662.95846779



31.706352777000162.956826076

5 m distance from Rd



Delaamram Dorahi to Gharghuri District OFC Map


31.706352777000162.956826076

Legend

- Aftel Site
- House
- MH
- CCN MH
- Normal Trenching Area
- Roads Sholder
- Bridge
- Hard Area
- Boring Area
- Exist Duct
- Roads
- Agriculture Area

این نقطه کاملاً خامه بوده میتوان عمق کنندن کاری را تا ۲ متر نمود

31.698909593000162.9501571480001





Delaamram Dorahi to Gharghuri District OFC Map

31.698909593000162.9501571480001

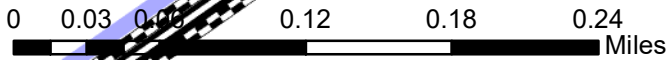


Legend

- Aftel Site
- House
- MH
- CCN MH
- Normal Trenching Area
- Roads Sholder
- Bridge
- Hard Area
- Boring Area
- Exist Duct
- Roads
- Agriculture Area

این نقطه کاملاً خامه بوده میتواند عمق کندن کاری را تا ۲ متر نمود

31.686379271000162.934690759



15 m distance from Rd



Delaamram Dorahi to Gharghuri District OFC Map

31.686379271000162.934690759




Legend

-  Aftel Site
-  House
-  MH
-  CCN MH
-  Normal Trenching Area
-  Roads Sholder
-  Bridge
-  Hard Area
-  Boring Area
-  Exist Duct
-  Roads
-  Agriculture Area

این نقطه کاملا خامه بوده میتوان عمق کندن کاری را تا ۲ متر نمود

31.683715580000162.930774634

31.680535915000162.9265830210001





Delaamram Dorahi to Gharghuri District OFC Map



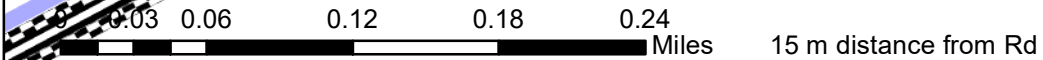
31.680535915000162.9265830210001

Legend

-  Aftel Site
-  House
-  MH
-  CCN MH
-  Normal Trenching Area
-  Roads Sholder
-  Bridge
-  Hard Area
-  Boring Area
-  Exist Duct
-  Roads
-  Agriculture Area

این نقطه کاملاً خامه بوده میتوان عمق کندن کاری را تا ۲ متر نمود

31.670290749000162.9094527460001





Delaamram Dorahi to Gharghuri District OFC Map


Legend

- Aftel Site
- House
- MH
- CCN MH
- Normal Trenching Area
- Roads Sholder
- Bridge
- Hard Area
- Boring Area
- Exist Duct
- Roads
- Agriculture Area

31.670290749000162.9094527460001

این نقطه کاملاً خامه بوده میتوان عمق کندن کاری را تا ۲ متر نمود

31.666177192000162.90036809





Delaamram Dorahi to Gharghuri District OFC Map




Legend

- Aftel Site
- House
- MH
- CCN MH
- Normal Trenching Area
- Roads Sholder
- Bridge
- Hard Area
- Boring Area
- Exist Duct
- Roads
- Agriculture Area

این نقطه کاملاً خامه بوده میتوان عمق کندن کاری را تا ۲ متر نمود

31.662968681000162.890903205

31.666177192000162.90036809








Delaamram Dorahi to Gharghuri District OFC Map



Legend

-  Aftel Site
-  House
-  MH
-  CCN MH
-  Normal Trenching Area
-  Roads Sholder
-  Bridge
-  Hard Area
-  Boring Area
-  Exist Duct
-  Roads
-  Agriculture Area



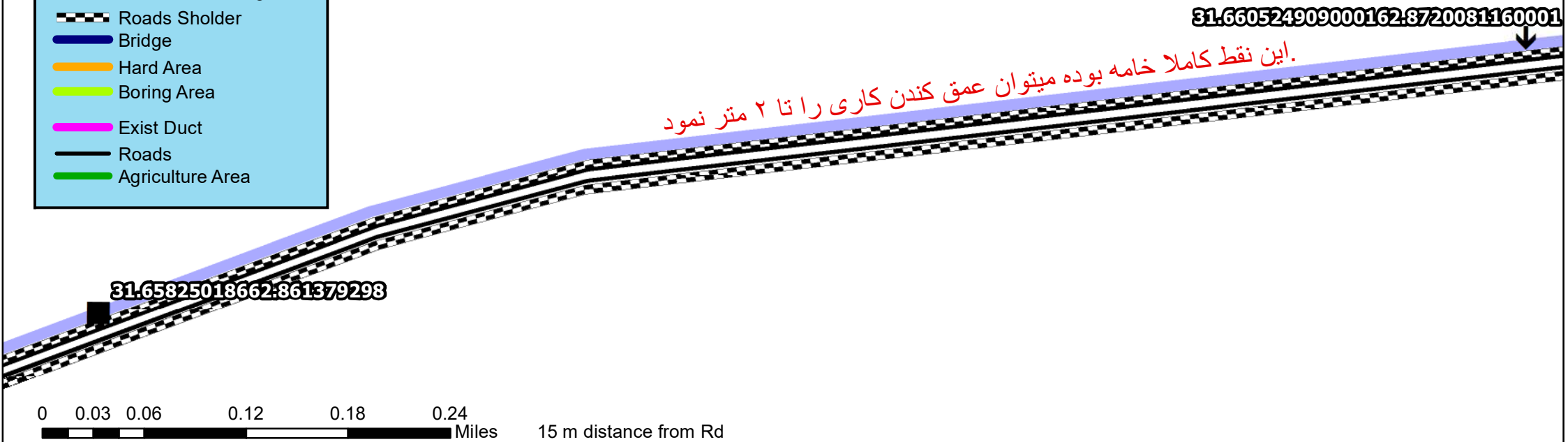


Delaamram Dorahi to Gharghuri District OFC Map



Legend

- Aftel Site
- House
- MH
- CCN MH
- Normal Trenching Area
- Roads Sholder
- Bridge
- Hard Area
- Boring Area
- Exist Duct
- Roads
- Agriculture Area





Delaamram Dorahi to Gharghuri District OFC Map


Legend

-  Aftel Site
-  House
-  MH
-  CCN MH
-  Normal Trenching Area
-  Roads Sholder
-  Bridge
-  Hard Area
-  Boring Area
-  Exist Duct
-  Roads
-  Agriculture Area

31.65825018662.861379298

این نقطه کاملاً خامه بوده میتوان عمق کندن کاری را تا ۲ متر نمود

31.65470897262.852033308



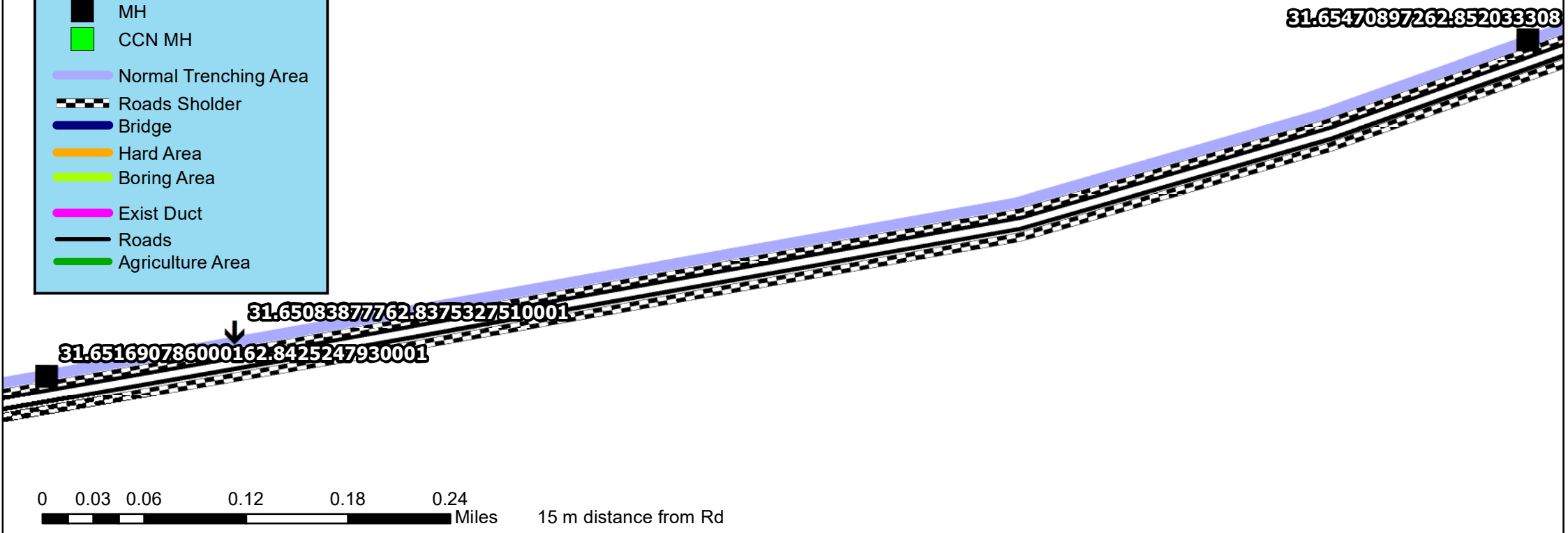


Delaamram Dorahi to Gharghuri District OFC Map



Legend

- Aftel Site
- House
- MH
- CCN MH
- Normal Trenching Area
- Roads Sholder
- Bridge
- Hard Area
- Boring Area
- Exist Duct
- Roads
- Agriculture Area





Delaamram Dorahi to Gharghuri District OFC Map




Legend

- Aftel Site
- House
- MH
- CCN MH
- Normal Trenching Area
- Roads Sholder
- Bridge
- Hard Area
- Boring Area
- Exist Duct
- Roads
- Agriculture Area

این نقطه کاملاً خامه بوده میتوان عمیق کردن کاری را تا ۲ م

31.651690786000162.8425247930001

31.64668355462.8232142350001






Delaamram Dorahi to Gharghuri District OFC Map

Legend


- Aftel Site
- House
- MH
- CCN MH
- Normal Trenching Area
- Roads Sholder
- Bridge
- Hard Area
- Boring Area
- Exist Duct
- Roads
- Agriculture Area






Delaamram Dorahi to Gharghuri District OFC Map

Legend

-  Aftel Site
-  House
-  MH
-  CCN MH
-  Normal Trenching Area
-  Roads Sholder
-  Bridge
-  Hard Area
-  Boring Area
-  Exist Duct
-  Roads
-  Agriculture Area






Delaamram Dorahi to Gharghuri District OFC Map



Legend

- Aftel Site
- House
- MH
- CCN MH
- Normal Trenching Area
- Roads Sholder
- Bridge
- Hard Area
- Boring Area
- Exist Duct
- Roads
- Agriculture Area





Delaamram Dorahi to Gharghuri District OFC Map

Legend

- Aftel Site
- House
- MH
- CCN MH
- Normal Trenching Area
- Roads Sholder
- Bridge
- Hard Area
- Boring Area
- Exist Duct
- Roads
- Agriculture Area

این نقطه کاملاً خامه بوده میتوان عمق کنندن کاری را تا ۲ متر نمود


31.634137436000162.7749456290001

31.63736961362.784384636



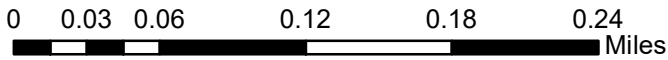


Delaamram Dorahi to Gharghuri District OFC Map



Legend


- Aftel Site
- House
- MH
- CCN MH
- Normal Trenching Area
- Roads Sholder
- Bridge
- Hard Area
- Boring Area
- Exist Duct
- Roads
- Agriculture Area



15 m distance from Rd




Delaamram Dorahi to Gharghuri District OFC Map



این نقطه کاملاً خامه بوده میتوان عمق کندن کاری را تا ۲ متر نمود


Legend

- Aftel Site
- House
- MH
- CCN MH
- Normal Trenching Area
- Roads Sholder
- Bridge
- Hard Area
- Boring Area
- Exist Duct
- Roads
- Agriculture Area





Delaamram Dorahi to Gharghuri District OFC Map





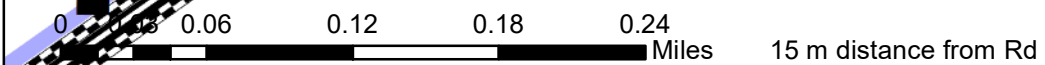
Delaamram Dorahi to Gharghuri District OFC Map

31.623584999000162.73652308



این نقطه کاملاً خامه بوده میتوان عمق کنندن کاری را تا ۲ متر نمود

31.618130785000162.72814845



Legend

- Aftel Site
- House
- MH
- CCN MH
- Normal Trenching Area
- Roads Sholder
- Bridge
- Hard Area
- Boring Area
- Exist Duct
- Roads
- Agriculture Area



Delaamram Dorahi to Gharghuri District OFC Map



31.618130785000162-72814845

این نقطه کاملاً خامه بوده میتوان عمق کندن کاری را تا ۲ متر نمود

31.608185660000162-710872346

Legend

- Aftel Site
- House
- MH
- CCN MH
- Normal Trenching Area
- Roads Sholder
- Bridge
- Hard Area
- Boring Area
- Exist Duct
- Roads
- Agriculture Area

0 0.03 0.06 0.12 0.18 0.24 Miles

15 m distance from Rd



Delaamram Dorahi to Gharghuri District OFC Map

31.608185660000162-710872346

این نقطه کاملاً خامه بوده میتواند عمق کندن را تا ۲ متر نمود

31.60352572762-7020709000001
31.60057033562-6975319810001



Legend

- Aftel Site
- House
- MH
- CCN MH
- Normal Trenching Area
- Roads Sholder
- Bridge
- Hard Area
- Boring Area
- Exist Duct
- Roads
- Agriculture Area



Delaamram Dorahi to Gharghuri District OFC Map

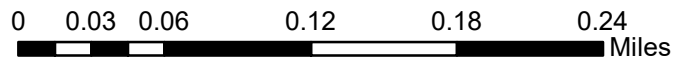
31.60057033562.6975319810001



این نقطه کاملاً خامه بوده میتوان عمق کندن کاری را تا ۲ متر نمود

31.59783275762.693866411

15 m distance from Rd



Legend

- Aftel Site
- House
- MH
- CCN MH
- Normal Trenching Area
- Roads Sholder
- Bridge
- Hard Area
- Boring Area
- Exist Duct
- Roads
- Agriculture Area



Delaamram Dorahi to Gharghuri District OFC Map

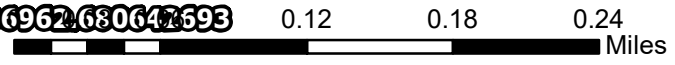


31.59783275762.693866411

ایین نقطه کاملاً خامه بوده میتوان عمق کنندن کاری را تا ۲ متر نمود

31.58293636962.680647693

15 m distance from Rd



Legend

- Aftel Site
- House
- MH
- CCN MH
- Normal Trenching Area
- Roads Sholder
- Bridge
- Hard Area
- Boring Area
- Exist Duct
- Roads
- Agriculture Area



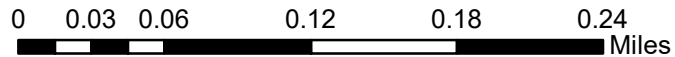
Delaamram Dorahi to Gharghuri District OFC Map

31.58298636962.680642693

این نقطه کاملاً خامه بوده میتوان عمق کندن کاری را تا ۲ متر نمود

31.57464481862.675260516

15 m distance from Rd



Legend

- Aftel Site
- House
- MH
- CCN MH
- Normal Trenching Area
- Roads Sholder
- Bridge
- Hard Area
- Boring Area
- Exist Duct
- Roads
- Agriculture Area




Delaamram Dorahi to Gharghuri District OFC Map

31.57464481862.675260516

این نقطه کاملاً خامه بوده میتوان عمق کندن کاری را تا ۲ متر نمود

31.564858123000162.6733082310001

15 m distance from Rd



Legend

- Aftel Site
- House
- MH
- CCN MH
- Normal Trenching Area
- Roads Sholder
- Bridge
- Hard Area
- Boring Area
- Exist Duct
- Roads
- Agriculture Area

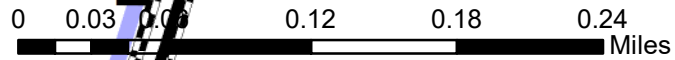


Delaamram Dorahi to Gharghuri District OFC Map

این نقطه کاملا خامه بوده میتوان عمق کندن کاری را تا ۲ متر نمود

31.55303201000162.6703791370001

15 m distance from Rd



Legend

- Aftel Site
- House
- MH
- CCN MH
- Normal Trenching Area
- Roads Sholder
- Bridge
- Hard Area
- Boring Area
- Exist Duct
- Roads
- Agriculture Area



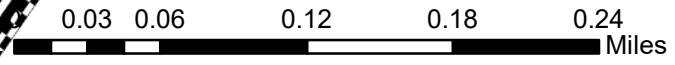
Delaamram Dorahi to Gharghuri District OFC Map



31.555303201000162.6703791370001

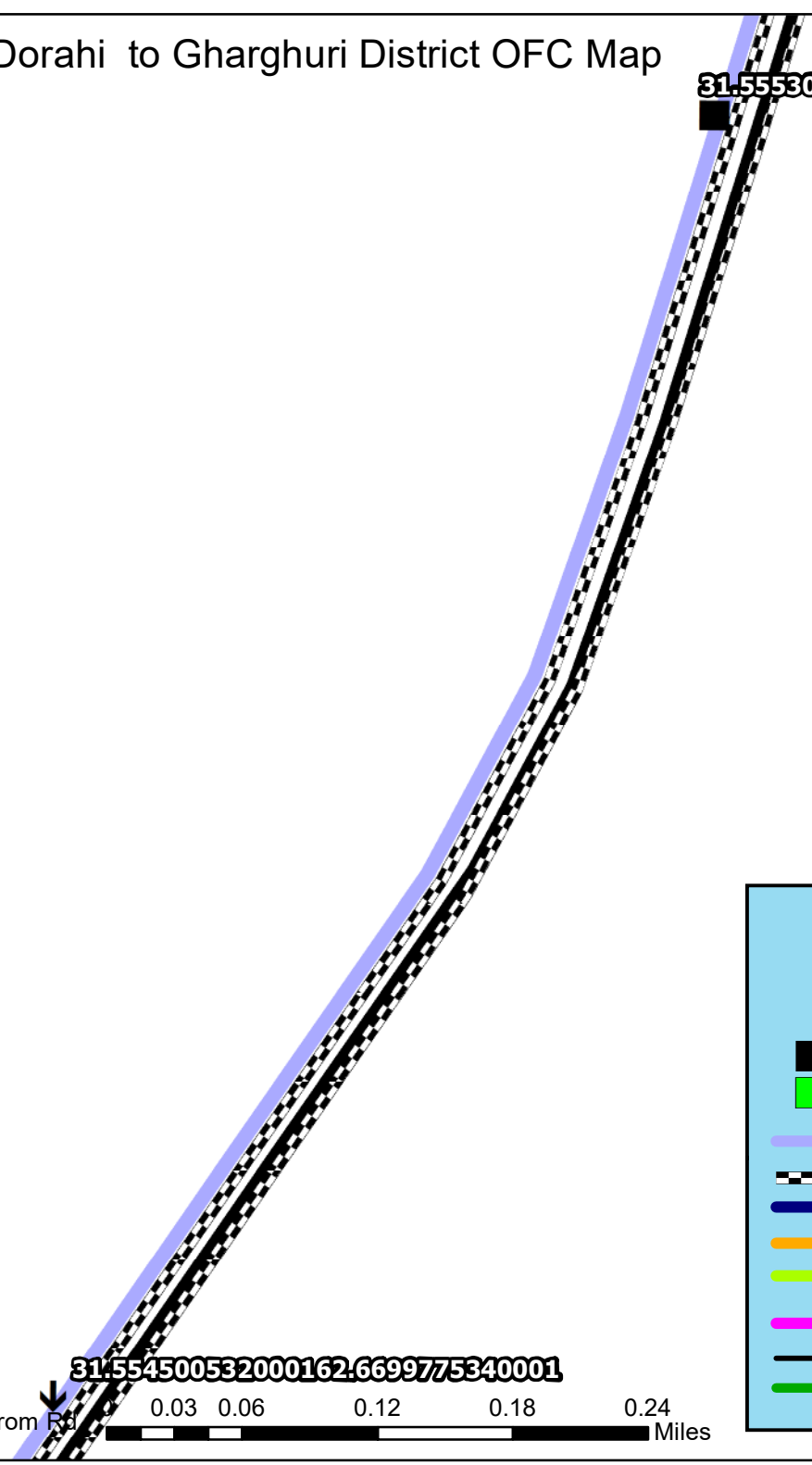
31.554500532000162.6699775340001

15 m distance from Rd



Legend

- Aftel Site
- House
- MH
- CCN MH
- Normal Trenching Area
- Roads Sholder
- Bridge
- Hard Area
- Boring Area
- Exist Duct
- Roads
- Agriculture Area





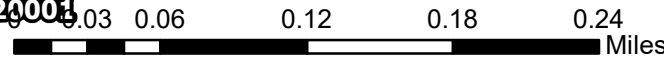
Delaamram Dorahi to Gharghuri District OFC Map

81.554500532000162.6699775340001

این نقطه کاملاً خامه بوده میتوان عمق کلنن کاری را تا ۲ متر نمود

81.546865261000162.6650829120001

15 m distance from Rd



Legend

- Aftel Site
- House
- MH
- CCN MH
- Normal Trenching Area
- Roads Sholder
- Bridge
- Hard Area
- Boring Area
- Exist Duct
- Roads
- Agriculture Area



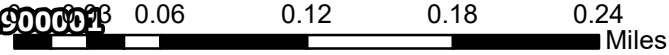
Delaamram Dorahi to Gharghuri District OFC Map

81.546865261000162.6650829120001

این نقطه کاملا خامه بوده میتوان عمق کندن کاری را تا ۲ متر نمود

81.532309503000162.6520511900001

15 m distance from Rd



Legend

- Aftel Site
- House
- MH
- CCN MH
- Normal Trenching Area
- Roads Sholder
- Bridge
- Hard Area
- Boring Area
- Exist Duct
- Roads
- Agriculture Area



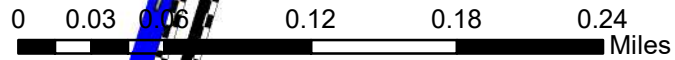
Delaamram Dorahi to Gharghuri District OFC Map

31.532309503000162.6520511900001

این نقطه کاملا خامه بوده میتوان عمق کندن کاری را تا ۲ متر نمود

31.52296293962.6487171630001

15 m distance from Rd



Legend

- Aftel Site
- House
- MH
- CCN MH
- Normal Trenching Area
- Roads Sholder
- Bridge
- Hard Area
- Boring Area
- Exist Duct
- Roads
- Agriculture Area



Delaamram Dorahi to Gharghuri District OFC Map

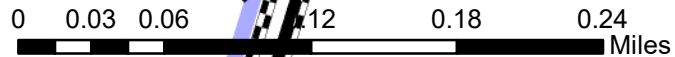
31.52296293962.6487171630001

31.5212734662.648203605

این نقطه کاملا خامه بوده میتوان عمق کردن کاری را تا ۲ متر نمود

31.520216445000162.64782700

15 m distance from Rd



Legend

- Aftel Site
- House
- MH
- CCN MH
- Normal Trenching Area
- Roads Sholder
- Bridge
- Hard Area
- Boring Area
- Exist Duct
- Roads
- Agriculture Area



Delaamram Dorahi to Gharghuri District OFC Map

31.520216445000162.647827002

Legend

- Aftel Site
- House
- MH
- CCN MH
- Normal Trenching Area
- Roads Sholder
- Bridge
- Hard Area
- Boring Area
- Exist Duct
- Roads
- Agriculture Area



31.51245208862.645682



Delaamram Dorahi to Gharghuri District OFC Map

31.51245208862,6456828240001



این نقطه کاملاً خامه بوده میتوان عمق کلدن کاری را تا ۲ متر نمود

31.49733024862,636192248

1 Miles

Legend

- Aftel Site
- House
- MH
- CCN MH
- Normal Trenching Area
- Roads Sholder
- Bridge
- Hard Area
- Boring Area
- Exist Duct
- Roads
- Agriculture Area

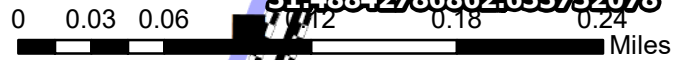


Delaamram Dorahi to Gharghuri District OFC Map

31.49733024362.636192243

31.48842786862.633732078

15 m distance from Rd



Legend

- Aftel Site
- House
- MH
- CCN MH
- Normal Trenching Area
- Roads Sholder
- Bridge
- Hard Area
- Boring Area
- Exist Duct
- Roads
- Agriculture Area



Delaamram Dorahi to Gharghuri District OFC Map



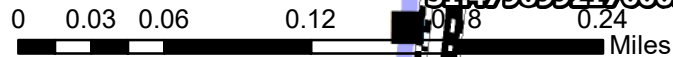
31.48842786862.633732078

این نقطه کاملا خامه بوده میتوان عمق کندن کاری را تا ۲ متر نمود

Legend

- Aftel Site
- House
- MH
- CCN MH
- Normal Trenching Area
- Roads Sholder
- Bridge
- Hard Area
- Boring Area
- Exist Duct
- Roads
- Agriculture Area

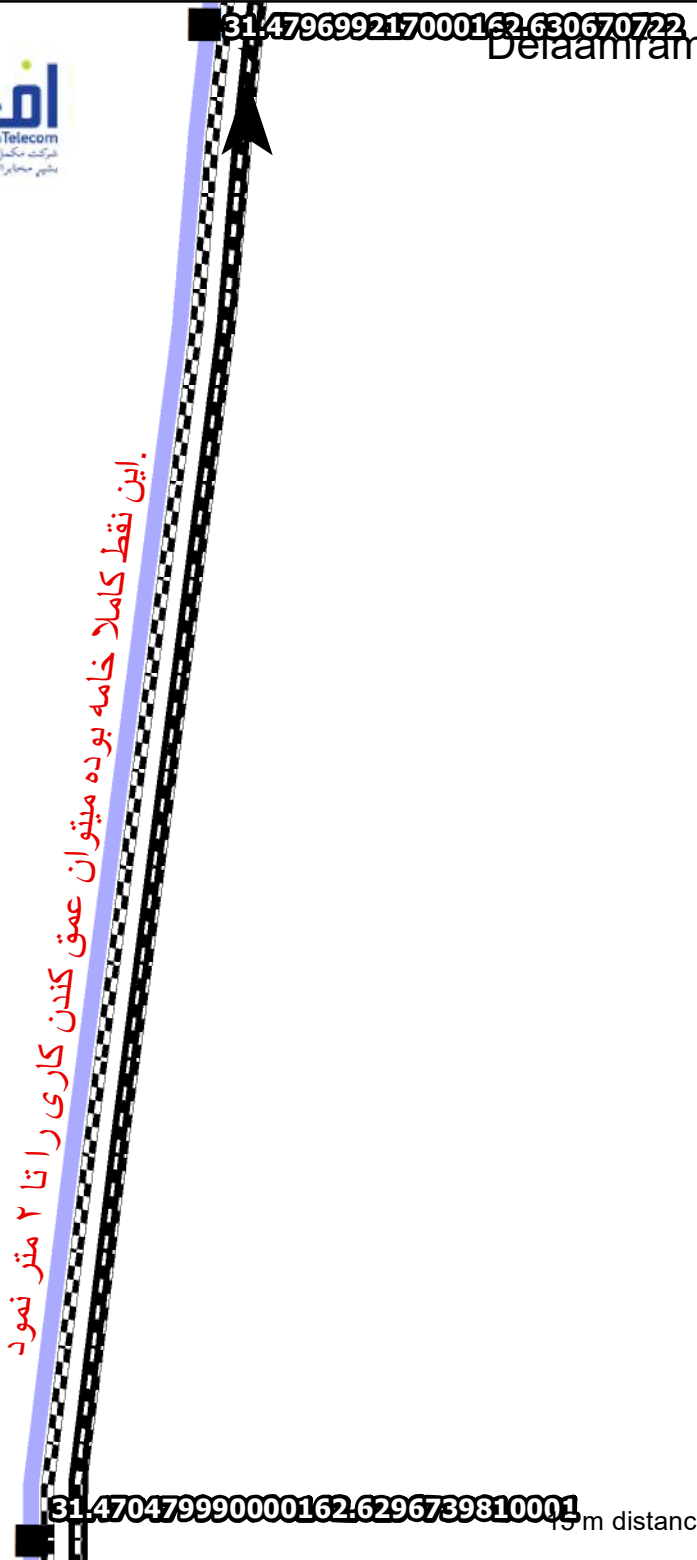
15 m distance from Rd



31.47969921700016

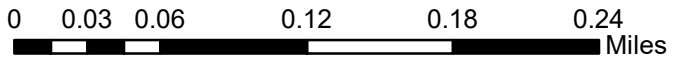


Dehram Dorahi to Gharghuri District OFC Map



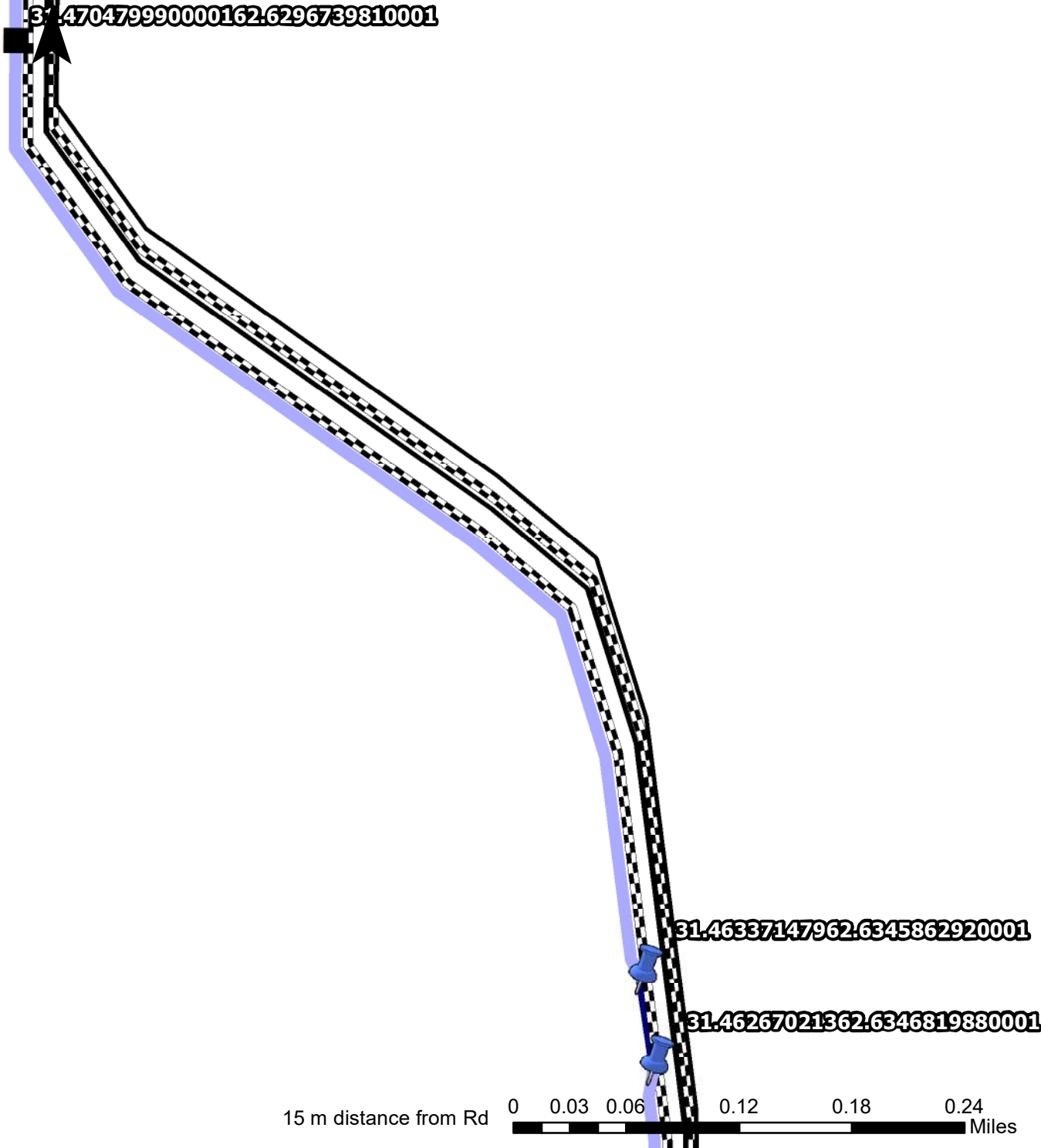
Legend

- Aftel Site
- House
- MH
- CCN MH
- Normal Trenching Area
- Roads Sholder
- Bridge
- Hard Area
- Boring Area
- Exist Duct
- Roads
- Agriculture Area





Delaamram Dorahi to Gharghuri District OFC Map



Legend

- Aftel Site
- House
- MH
- CCN MH
- Normal Trenching Area
- Roads Sholder
- Bridge
- Hard Area
- Boring Area
- Exist Duct
- Roads
- Agriculture Area

15 m distance from Rd 0 0.03 0.06 0.12 0.18 0.24 Miles



31.463371479626345862920001

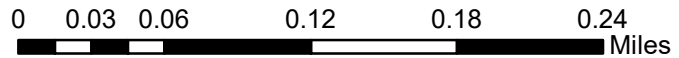
Dehnamram Dorani to Gharghuri District OFC Map

31.462670213626346819830001

این نقطه کاملا خامه بوده میتوان عمق کندن کاری را تا ۲ متر نمود

31.452531589626338032040001

15 m distance from Rd



Legend

- Aftel Site
- House
- MH
- CCN MH
- Normal Trenching Area
- Roads Sholder
- Bridge
- Hard Area
- Boring Area
- Exist Duct
- Roads
- Agriculture Area



Delaamram Dorahi to Gharghuri District OFC Map















31.45253158962.6338032040001

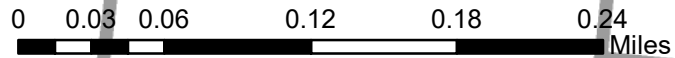
این نقطه کاملاً خامه بوده میتوان عمق کندن کاری را تا ۲ متر نمود.

31.44787536462.6281237950001

Legend

-  Aftel Site
-  House
-  MH
-  CCN MH
-  Normal Trenching Area
-  Roads Sholder
-  Bridge
-  Hard Area
-  Boring Area
-  Exist Duct
-  Roads
-  Agriculture Area

15 m distance from Rd





Gharghuri District to Zarang OFC Map

31.44862989362.618017588


این نقطه کاملاً خامه بوده میتواند عمق کندن کاری را تا ۲ متر نمود

31.44787536462.6281237950001

Legend

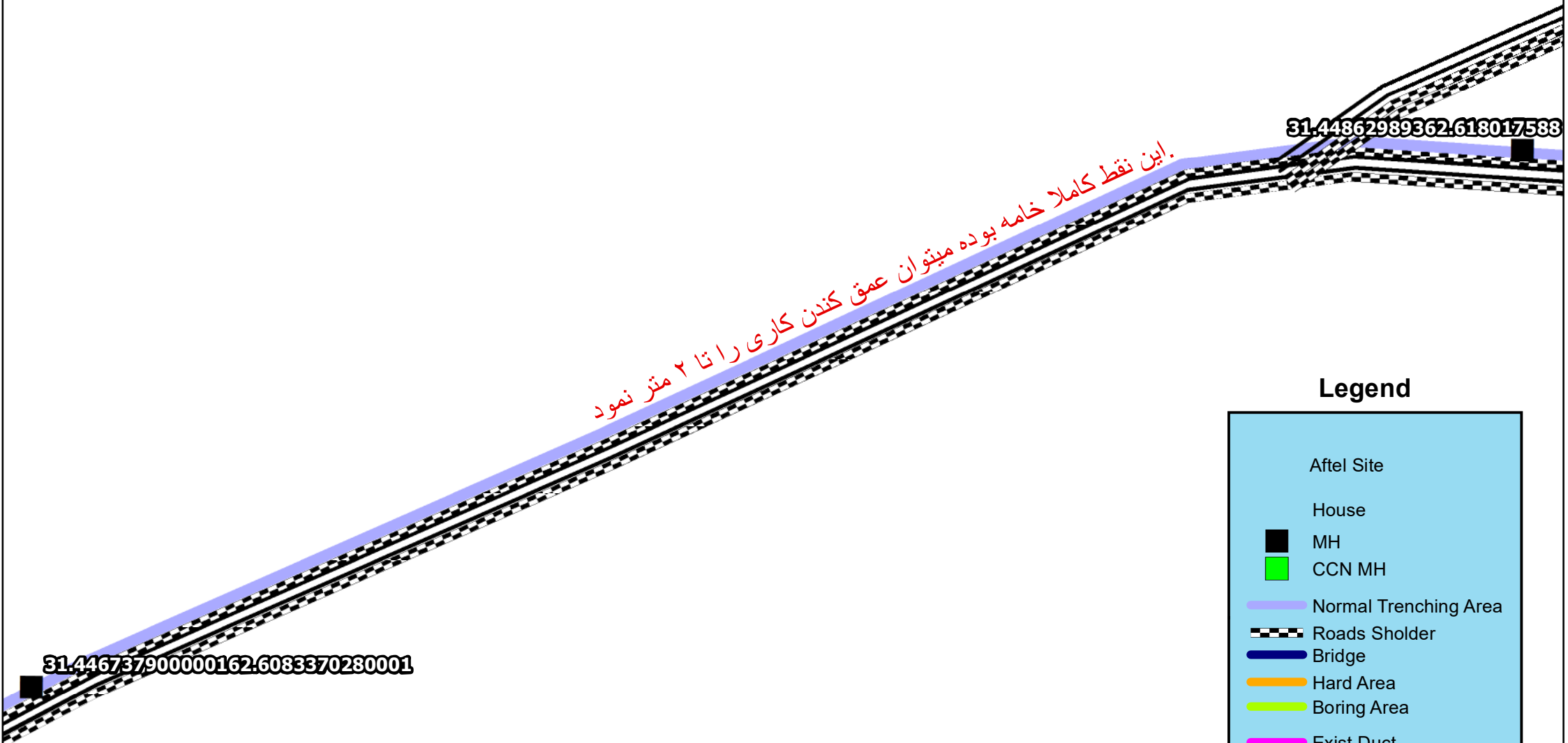
- Aftel Site
- House
- MH
- CCN MH
- Normal Trenching Area
- Roads Sholder
- Bridge
- Hard Area
- Boring Area
- Exist Duct
- Roads
- Agriculture Area

15 m distance from Rd 0 0.03 0.06 0.12 0.18 0.24 Miles











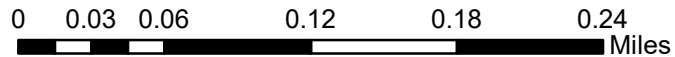
Gharghuri District to Zarang OFC Map



Legend

-  Aftel Site
-  House
-  MH
-  CCN MH
-  Normal Trenching Area
-  Roads Sholder
-  Bridge
-  Hard Area
-  Boring Area
-  Exist Duct
-  Roads
-  Agriculture Area

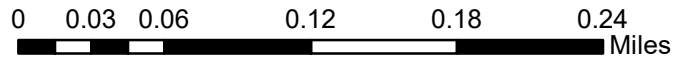
15 m distance from Rd





31.435454670000162.591669095

15 m distance from Rd



این نقطه کاملاً خامه بوده میتوان عمق کننن کاری را تا ۲ متر نمود

Legend

- Aftel Site
- House
- MH
- CCN MH
- Normal Trenching Area
- Roads Sholder
- Bridge
- Hard Area
- Boring Area
- Exist Duct
- Roads
- Agriculture Area



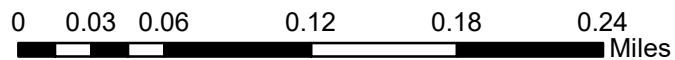
Gharghuri District to Zarang OFC Map

31.435454670000162.591669095

این نقطه کاملاً خامه بوده میتوان عمق کندن کاری را تا ۲ متر نمود

31.42900111762.5838536790001

15 m distance from Rd



Legend

- Aftel Site
- House
- MH
- CCN MH
- Normal Trenching Area
- Roads Sholder
- Bridge
- Hard Area
- Boring Area
- Exist Duct
- Roads
- Agriculture Area



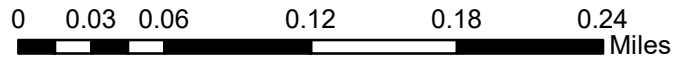
Gharghuri District to Zarang OFC Map

31.429001117625838536790001

این نقطه کاملاً خامه بوده میتوان عمق کندن کاری را تا ۲ متر نمود

31.42334672625754639310001

15 m distance from Rd



Legend

- Aftel Site
- House
- MH
- CCN MH
- Normal Trenching Area
- Roads Sholder
- Bridge
- Hard Area
- Boring Area
- Exist Duct
- Roads
- Agriculture Area










Gharghuri District to Zarang OFC Map

31.4233467262.5754639310001

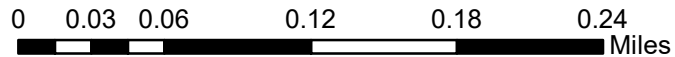
این نقطه کاملاً خامه بوده میتوان عمق کندن کاری را تا ۲ متر نمود.

31.41547197162.5571068690001

Legend

-  Aftel Site
-  House
-  MH
-  CCN MH
-  Normal Trenching Area
-  Roads Sholder
-  Bridge
-  Hard Area
-  Boring Area
-  Exist Duct
-  Roads
-  Agriculture Area

15 m distance from Rd





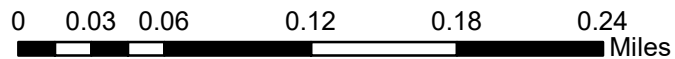
Gharghuri District to Zarang OFC Map

31.41547197162.5571068690001

این نقطه کاملاً خامه بوده میتوان عمق کندن کاری را تا ۲ متر نمود

31.410312883000162.5484303950001

15 m distance from Rd



Legend

- Aftel Site
- House
- MH
- CCN MH
- Normal Trenching Area
- Roads Sholder
- Bridge
- Hard Area
- Boring Area
- Exist Duct
- Roads
- Agriculture Area



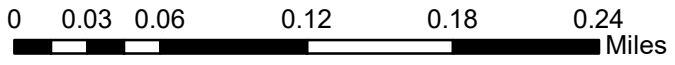
Gharghuri District to Zarang OFC Map

31.4110312333000162.5434303950001

این نقطه کاملاً خامه بوده میتوان عمق کندن کاری را تا ۲ متر نمود

31.400109433000162.5309178040001

15 m distance from Rd



Legend

- Aftel Site
- House
- MH
- CCN MH
- Normal Trenching Area
- Roads Sholder
- Bridge
- Hard Area
- Boring Area
- Exist Duct
- Roads
- Agriculture Area











Gharghuri District to Zarang OFC Map

31.400109433000162.5309178040001

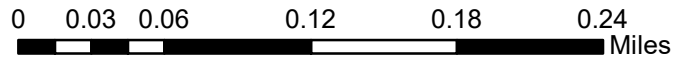
31.39635083362.521659485

این نقطه کاملاً خامه بوده میتوان عمق کندن کاری را تا ۲ متر نمود

Legend

-  Aftel Site
-  House
-  MH
-  CCN MH
-  Normal Trenching Area
-  Roads Sholder
-  Bridge
-  Hard Area
-  Boring Area
-  Exist Duct
-  Roads
-  Agriculture Area

15 m distance from Rd









Gharghuri District to Zarang OFC Map

31.39635083362.521659485

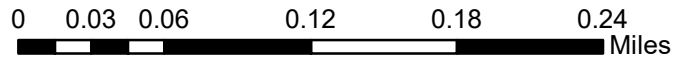
این نقطه کاملاً خامه بوده میتوان عمق کندن کاری را تا ۲ متر نمود

31.394389064000162.5117156110001

Legend

-  Aftel Site
-  House
-  MH
-  CCN MH
-  Normal Trenching Area
-  Roads Sholder
-  Bridge
-  Hard Area
-  Boring Area
-  Exist Duct
-  Roads
-  Agriculture Area

15 m distance from Rd



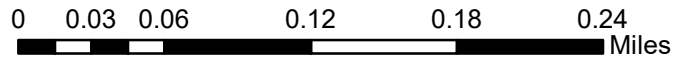


Gharghuri District to Zarang OFC Map













31.3943389064000162.5117156110001

این نقطه کاملاً خامه بوده میتوان عمق کنندن کاری را تا ۲ متر نمود

31.381125063000162.4969395030001



Legend

-  Aftel Site
-  House
-  MH
-  CCN MH
-  Normal Trenching Area
-  Roads Sholder
-  Bridge
-  Hard Area
-  Boring Area
-  Exist Duct
-  Roads
-  Agriculture Area






Gharghuri District to Zarang OFC Map

31.381125063000162.4969895080001


این نقطه کاملاً خامه بوده میتواند عمق کندن کاری را تا ۲ متر نمود

31.37743754862.487613627

Legend

-  Aftel Site
-  House
-  MH
-  CCN MH
-  Normal Trenching Area
-  Roads Sholder
-  Bridge
-  Hard Area
-  Boring Area
-  Exist Duct
-  Roads
-  Agriculture Area

15 m distance from Rd 0 0.03 0.06 0.12 0.18 0.24 Miles










Gharghuri District to Zarang OFC Map

31.37743754862.487613627

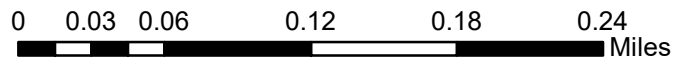
این نقطه کاملاً خامه بوده میتوان عمق کندن کاری را تا ۲ متر نمود

31.374242099000162.4779949360001

Legend

-  Aftel Site
-  House
-  MH
-  CCN MH
-  Normal Trenching Area
-  Roads Sholder
-  Bridge
-  Hard Area
-  Boring Area
-  Exist Duct
-  Roads
-  Agriculture Area

15 m distance from Rd





Gharghuri District to Zarang OFC Map

31.374242099000162.4779949360001


این نقطه کاملاً خامه بوده میتوان عمق کندن کاری را تا ۲ متر نمود

31.36735340462.458930659

Legend

- Aftel Site
- House
- MH
- CCN MH
- Normal Trenching Area
- Roads Sholder
- Bridge
- Hard Area
- Boring Area
- Exist Duct
- Roads
- Agriculture Area

15 m distance from Rd 0 0.03 0.06 0.12 0.18 0.24 Miles













Gharghuri District to Zarang OFC Map

31.36735340462.458930659


این نقطه کاملاً خامه بوده میتواند عمق کندن کاری را تا ۲ متر نمود

31.363980163000162.4493728580001

Legend

-  Aftel Site
-  House
-  MH
-  CCN MH
-  Normal Trenching Area
-  Roads Sholder
-  Bridge
-  Hard Area
- Boring Area
- Exist Duct
- Roads
- Agriculture Area

15 m distance from Rd 0 0.03 0.06 0.12 0.18 0.24 Miles













Gharghuri District to Zarang OFC Map

31.363980163000162.4493728580001

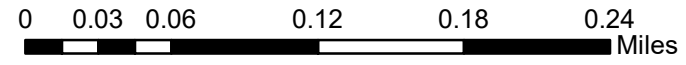
این نقطه کاملاً خامه بوده میتوان عمق کندن کاری را تا ۲ متر نمود

31.36136682362.439592567

Legend

-  Aftel Site
-  House
-  MH
-  CCN MH
-  Normal Trenching Area
-  Roads Sholder
-  Bridge
-  Hard Area
-  Boring Area
-  Exist Duct
-  Roads
-  Agriculture Area

15 m distance from Rd





Gharghuri District to Zarang OFC Map

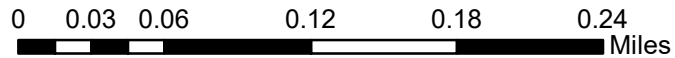
31.36136682362439592567

این نقطه کاملاً خامه بوده میتوان عمق کندن کاری را تا ۲ متر نمود

31.354082591000162.4263954190001

31.35096074362.422391788

15 m distance from Rd



Legend

- Aftel Site
- House
- MH
- CCN MH
- Normal Trenching Area
- Roads Sholder
- Bridge
- Hard Area
- Boring Area
- Exist Duct
- Roads
- Agriculture Area